

Amend the established residential area boundary (Policy H1)

————— Proposed Modification

Map PM01

Proposed Modification to Inset Map HER 1
(Proposed Modification No 046)



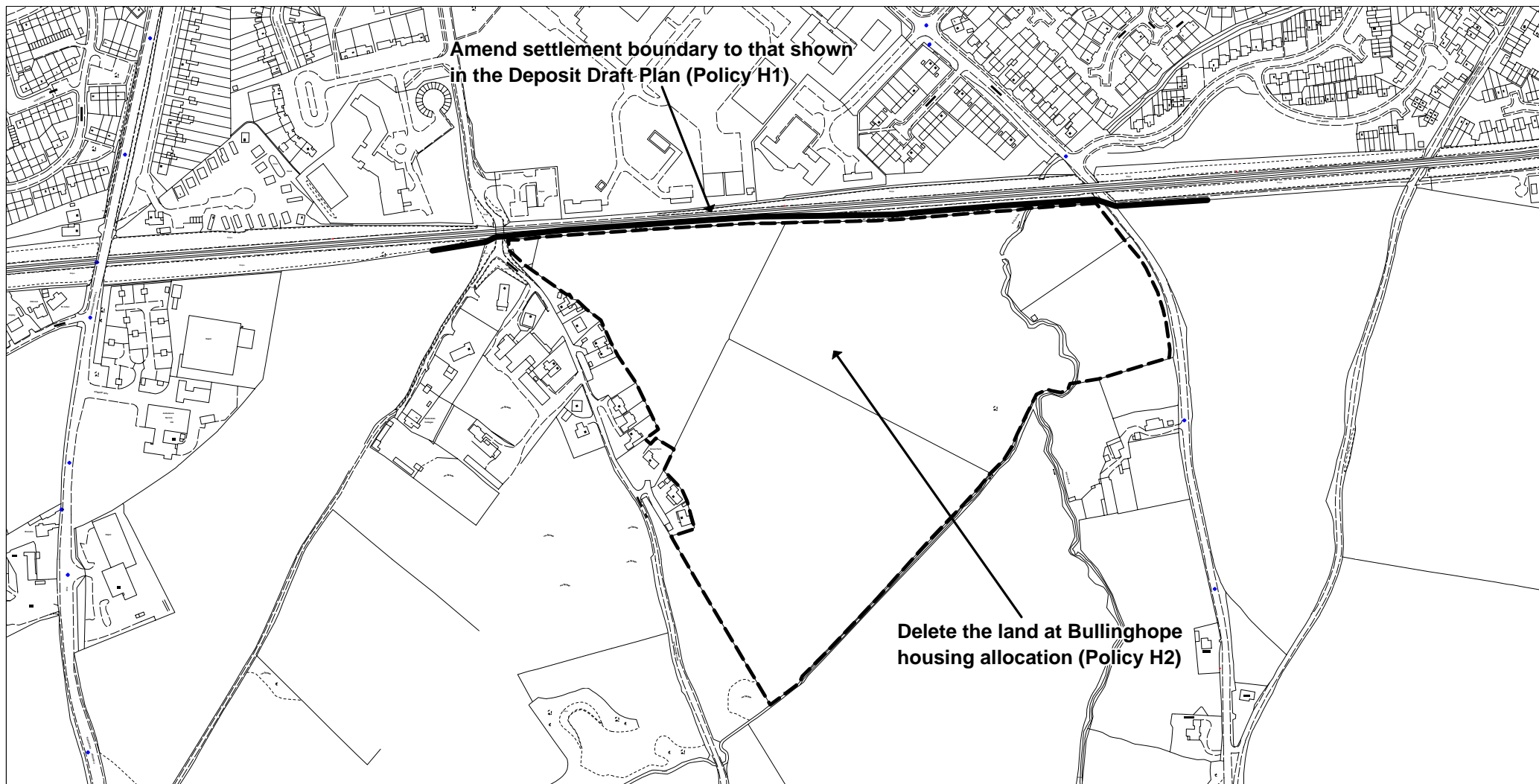
Herefordshire Unitary Development Plan
Proposed Modification September 2006



Scale 1:3000

This Map should be viewed alongside the Deposit Draft Proposals Maps (September 2002)
and the Revised Deposit Draft Proposals Map Changes (May 2004)

Reproduced from Ordnance Survey mapping with the permission of the Controller of Her Majesty's Stationery Office.
Crown Copyright. Unauthorised reproduction infringes Crown copyright and may lead to prosecution or civil proceedings. LA09069L



- Proposed Modification
- - - -** Revised Deposit Housing Allocation (Policy H2)

This Map should be viewed alongside the Deposit Draft Proposals Maps (September 2002) and the Revised Deposit Draft Proposals Map Changes (May 2004)

Reproduced from Ordnance Survey mapping with the permission of the Controller of Her Majesty's Stationery Office. Crown Copyright. Unauthorised reproduction infringes Crown copyright and may lead to prosecution or civil proceedings. LA09069L

Map PM02

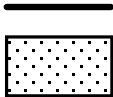
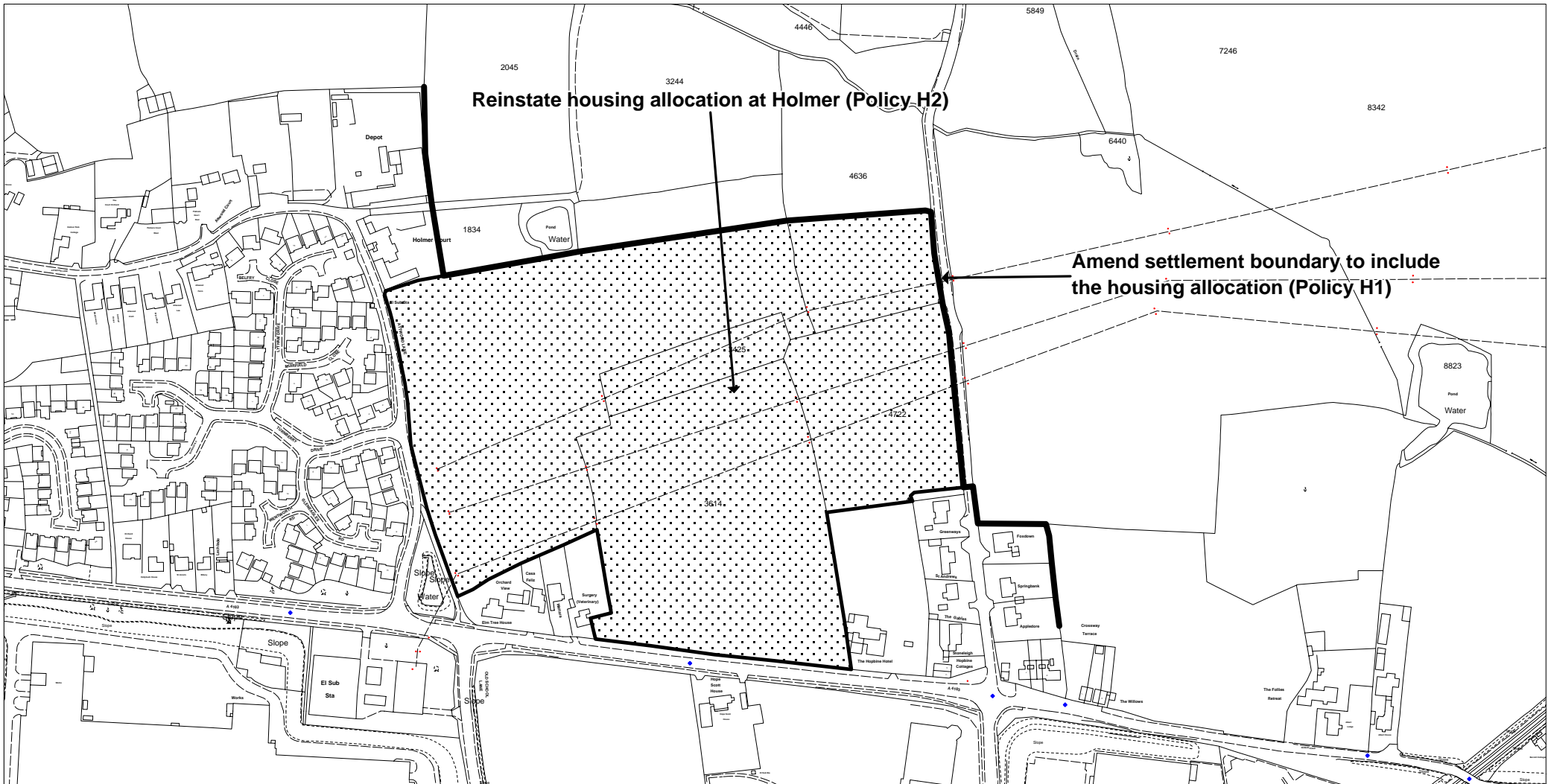
Proposed Modification to Inset Map HER 1
(Proposed Modification No 047, 057)



Herefordshire Unitary Development Plan
Proposed Modification September 2006



Scale 1:5000



Proposed Modifications

Map PM03

Proposed Modification to Inset Map HER 1
(Proposed Modification No 058)



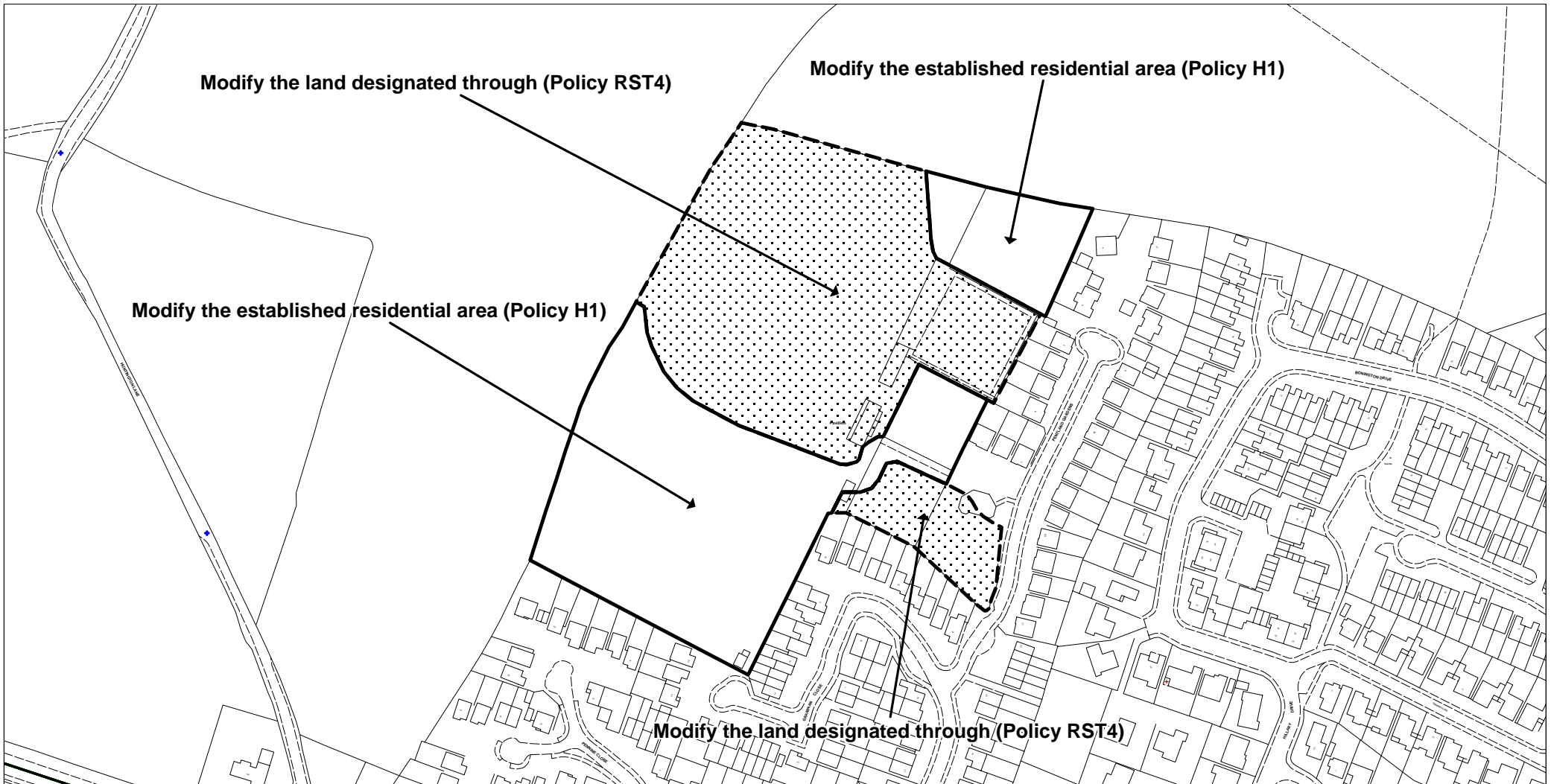
Herefordshire Unitary Development Plan
Proposed Modification September 2006

This Map should be viewed alongside the Deposit Draft Proposals Maps (September 2002)
and the Revised Deposit Draft Proposals Map Changes (May 2004)

Reproduced from Ordnance Survey mapping with the permission of the Controller of Her Majesty's Stationery Office.
Crown Copyright. Unauthorised reproduction infringes Crown copyright and may lead to prosecution or civil proceedings. LA09069L



Scale 1:4000



Proposed Modification (Policy H1)



Proposed Modification (Policy RST4)

This Map should be viewed alongside the Deposit Draft Proposals Maps (September 2002) and the Revised Deposit Draft Proposals Map Changes (May 2004)

Reproduced from Ordnance Survey mapping with the permission of the Controller of Her Majesty's Stationery Office. Crown Copyright. Unauthorised reproduction infringes Crown copyright and may lead to prosecution or civil proceedings. LA09069L

Map PM04

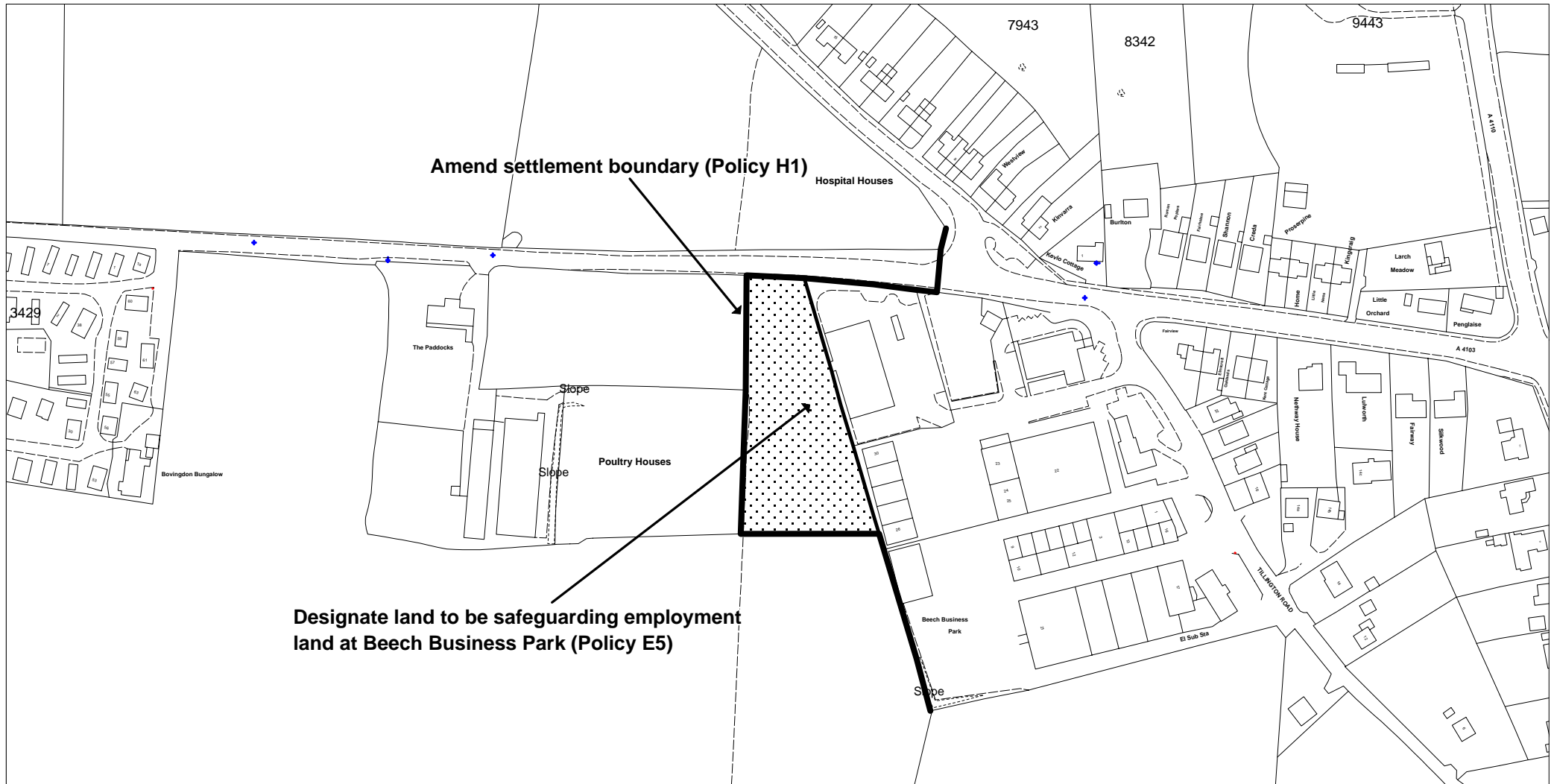
Proposed Modification to Inset Map HER 1
(Proposed Modification No 072, 188)



Herefordshire Unitary Development Plan
Proposed Modification September 2006



Scale 1:2500



Amend settlement boundary (Policy H1)

Designate land to be safeguarding employment land at Beech Business Park (Policy E5)

 **Proposed Modification (Policy H1)**

 **Proposed Modification (Policy E5)**

This Map should be viewed alongside the Deposit Draft Proposals Maps (September 2002) and the Revised Deposit Draft Proposals Map Changes (May 2004)

Reproduced from Ordnance Survey mapping with the permission of the Controller of Her Majesty's Stationery Office. Crown Copyright. Unauthorised reproduction infringes Crown copyright and may lead to prosecution or civil proceedings. LA09069L

Map PM05

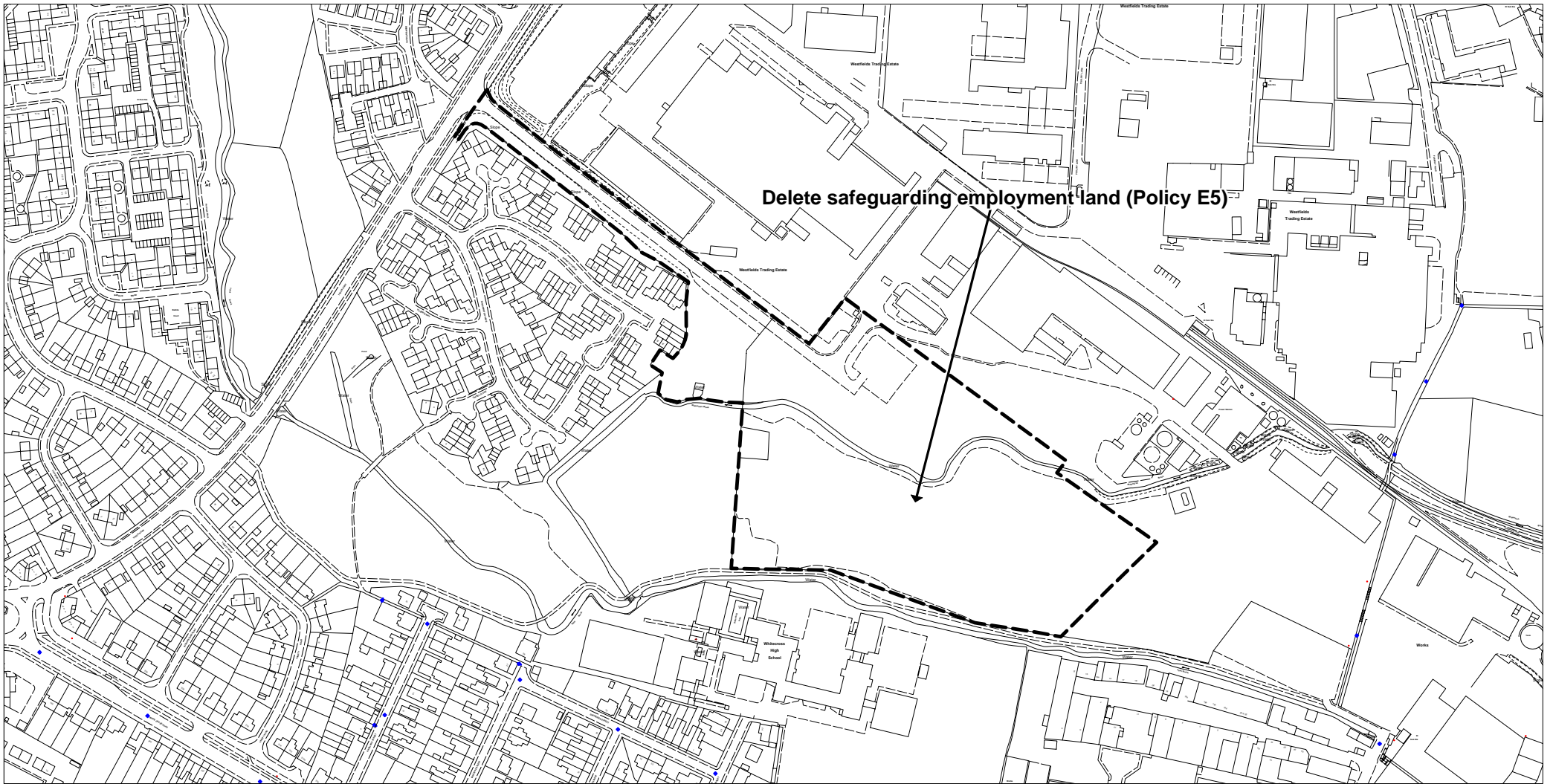
Proposed Modification to Inset Map HER 1
(Proposed Modification No 108)



Herefordshire Unitary Development Plan
Proposed Modification September 2006



Scale 1:2500



Delete safeguarding employment land (Policy E5)

----- Proposed Modification

Map PM06

Proposed Modification to Inset Map HER 1
(Proposed Modification No 112)



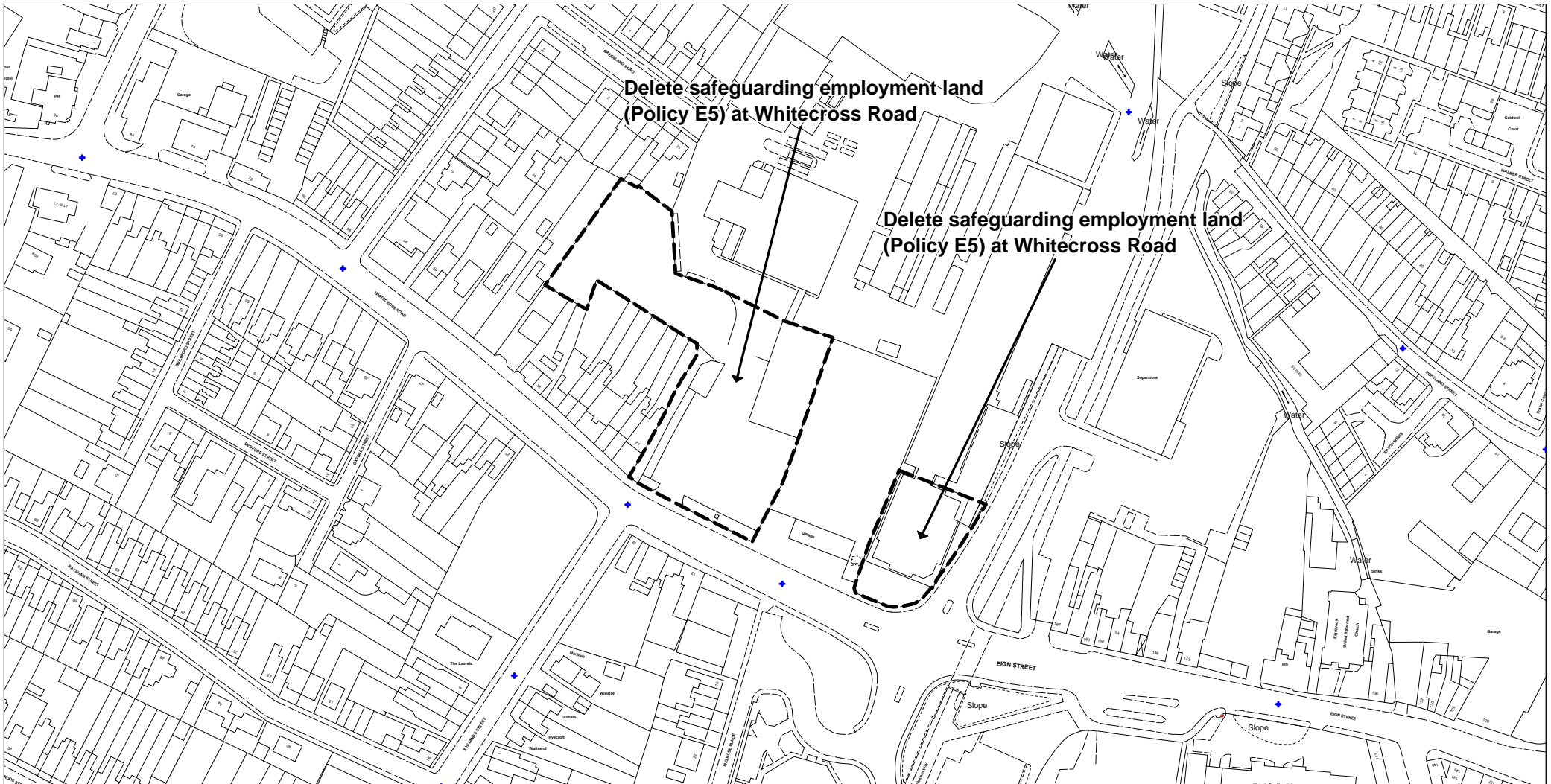
Herefordshire Unitary Development Plan
Proposed Modification September 2006



Scale 1:4000

This Map should be viewed alongside the Deposit Draft Proposals Maps (September 2002) and the Revised Deposit Draft Proposals Map Changes (May 2004)

Reproduced from Ordnance Survey mapping with the permission of the Controller of Her Majesty's Stationery Office. Crown Copyright. Unauthorised reproduction infringes Crown copyright and may lead to prosecution or civil proceedings. LA09069L



**Delete safeguarding employment land
(Policy E5) at Whitecross Road**

**Delete safeguarding employment land
(Policy E5) at Whitecross Road**

----- Proposed Modification

Map PM07

**Proposed Modification to Inset Map HER 2
(Proposed Modification No 113)**



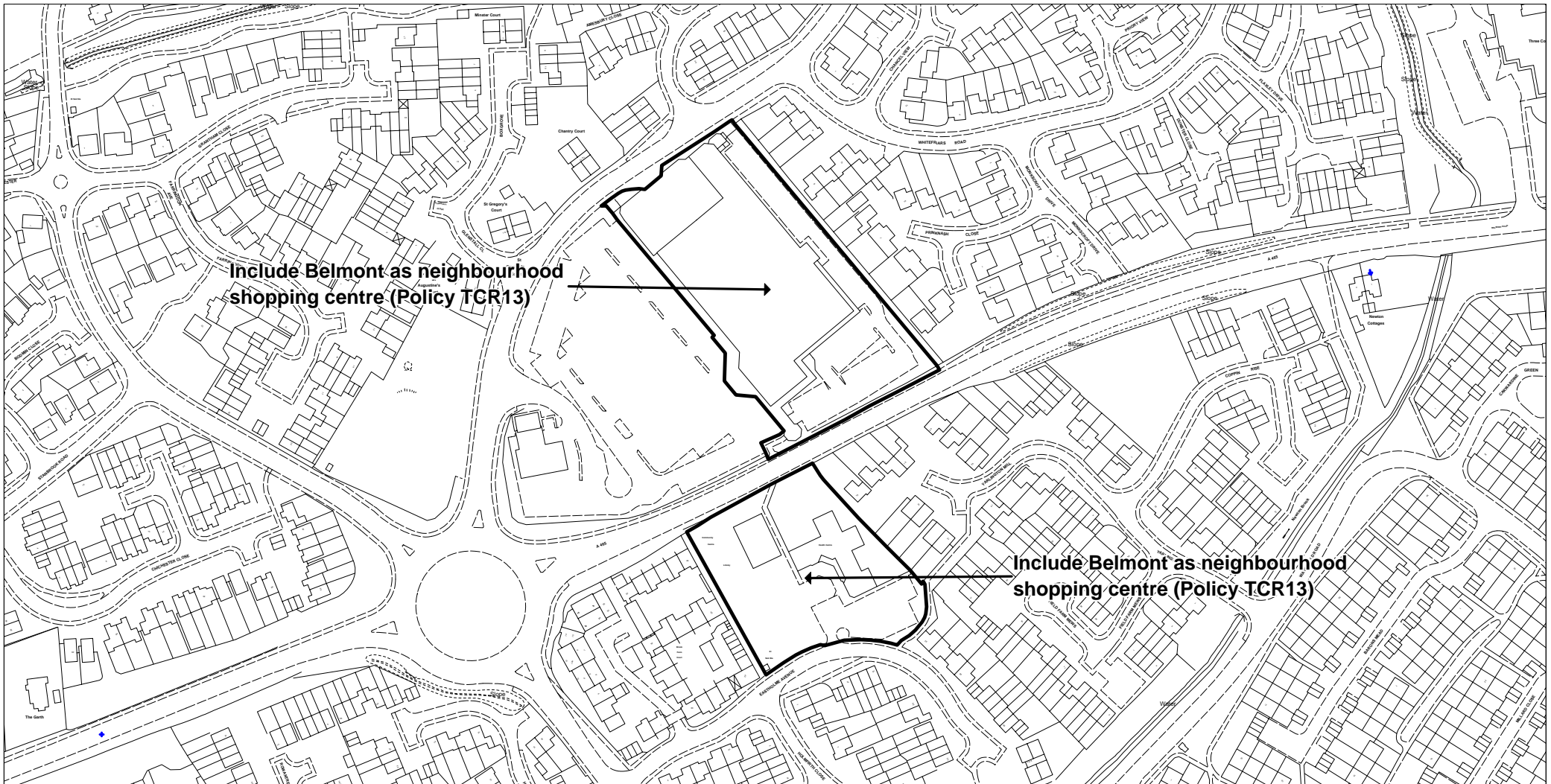
**Herefordshire Unitary Development Plan
Proposed Modification September 2006**



Scale 1:2000

This Map should be viewed alongside the Deposit Draft Proposals Maps (September 2002) and the Revised Deposit Draft Proposals Map Changes (May 2004)

Reproduced from Ordnance Survey mapping with the permission of the Controller of Her Majesty's Stationery Office. Crown Copyright. Unauthorised reproduction infringes Crown copyright and may lead to prosecution or civil proceedings. LA09069L



— Proposed Modification

This Map should be viewed alongside the Deposit Draft Proposals Maps (September 2002) and the Revised Deposit Draft Proposals Map Changes (May 2004)

Reproduced from Ordnance Survey mapping with the permission of the Controller of Her Majesty's Stationery Office. Crown Copyright. Unauthorised reproduction infringes Crown copyright and may lead to prosecution or civil proceedings. LA09069L

Map PM08

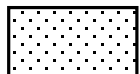
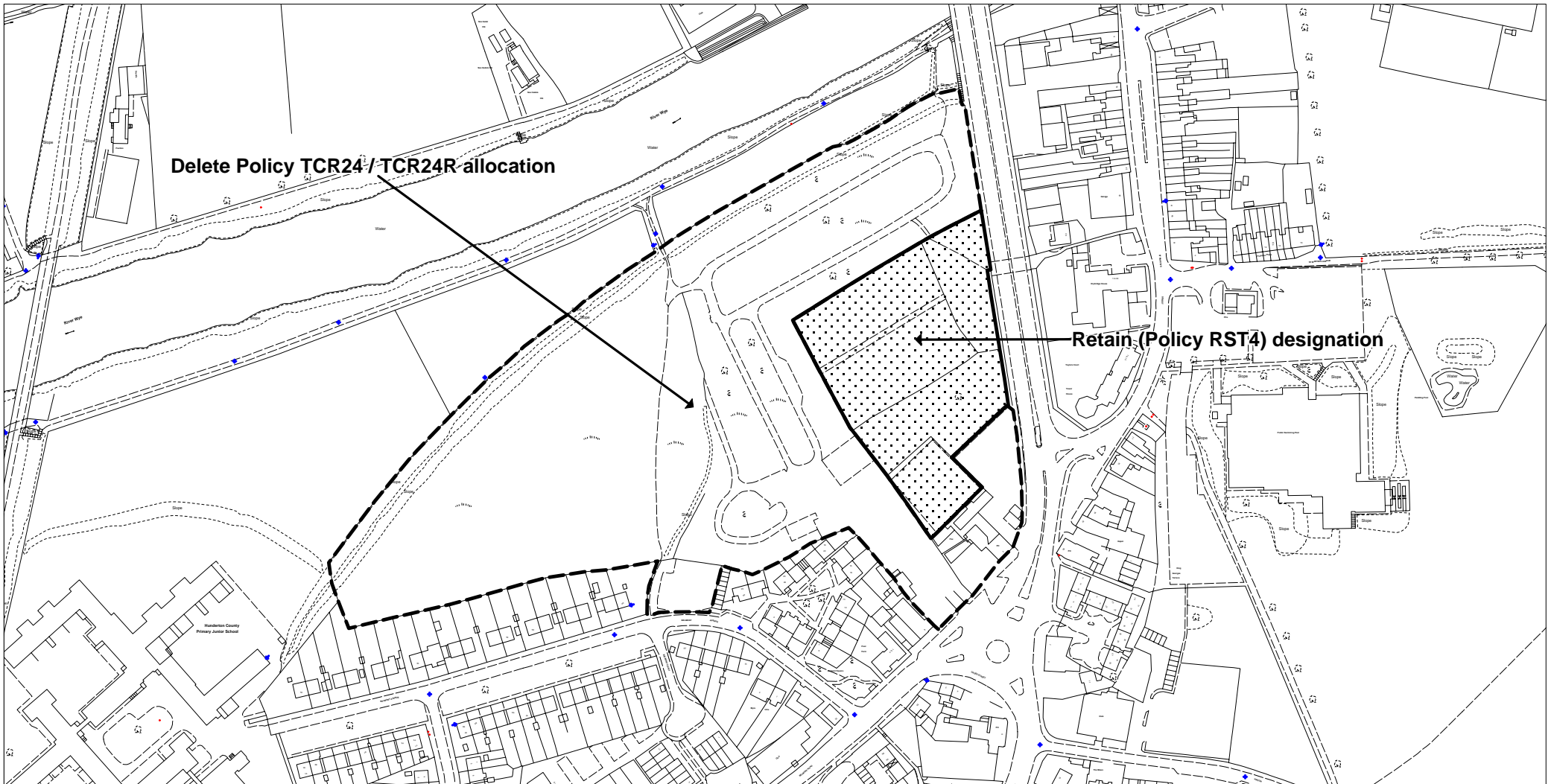
Proposed Modification to Inset Map HER 1
(Proposed Modification No 121)



Herefordshire Unitary Development Plan
Proposed Modification September 2006



Scale 1:2500



Retain Policy RST4 designation



Delete TCR24 / TCR24R designation

This Map should be viewed alongside the Deposit Draft Proposals Maps (September 2002) and the Revised Deposit Draft Proposals Map Changes (May 2004)

Reproduced from Ordnance Survey mapping with the permission of the Controller of Her Majesty's Stationery Office. Crown Copyright. Unauthorised reproduction infringes Crown copyright and may lead to prosecution or civil proceedings. LA09069L

Map PM09

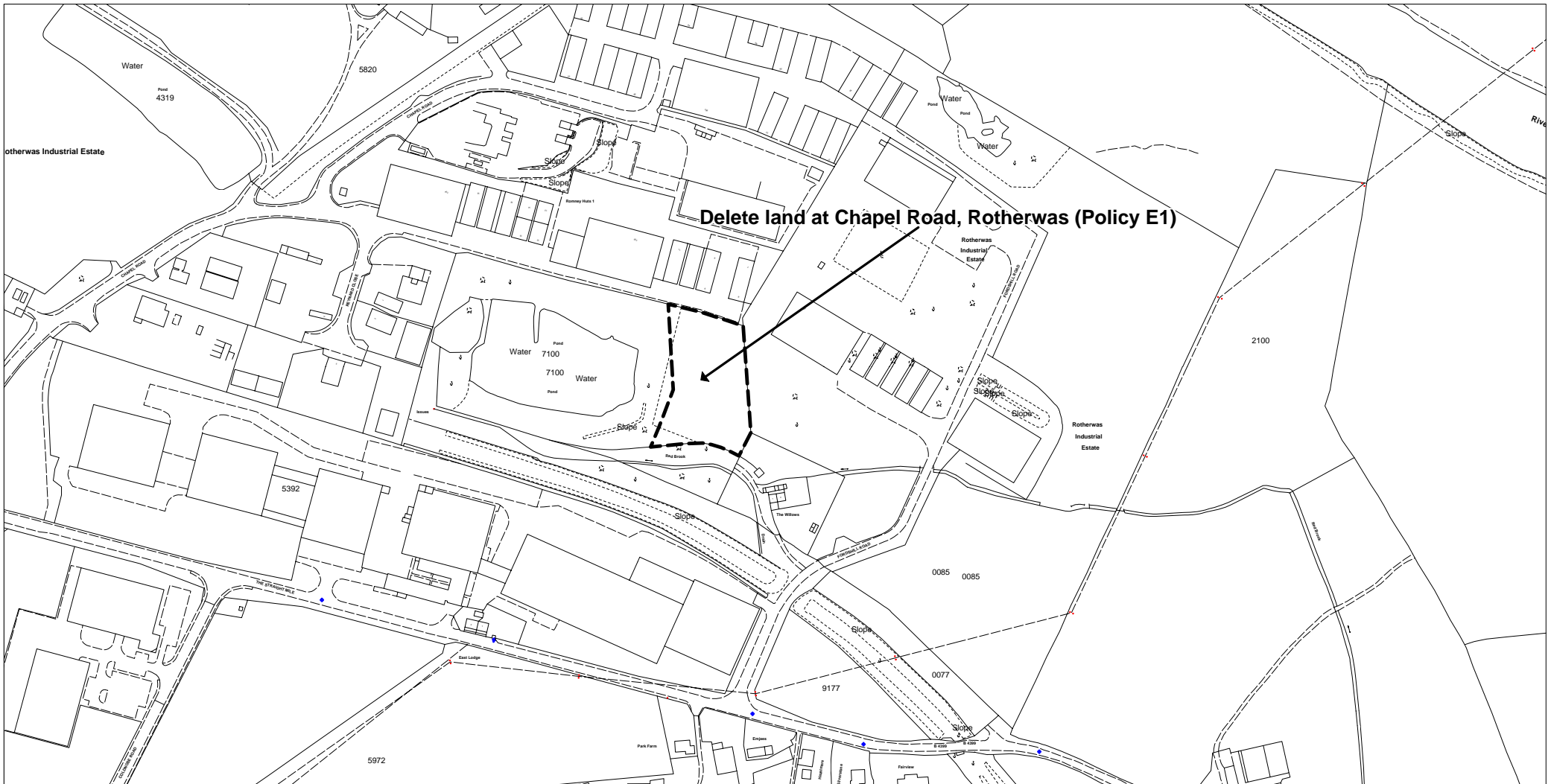
Proposed Modification to Inset Map HER 1
(Proposed Modification No 134)



Herefordshire Unitary Development Plan
Proposed Modification September 2006



Scale 1:3000



Delete land at Chapel Road, Rotherwas (Policy E1)

----- Proposed Modification

Map PM10

Proposed Modification to Inset Map HER 1
(Proposed Modification No 102)



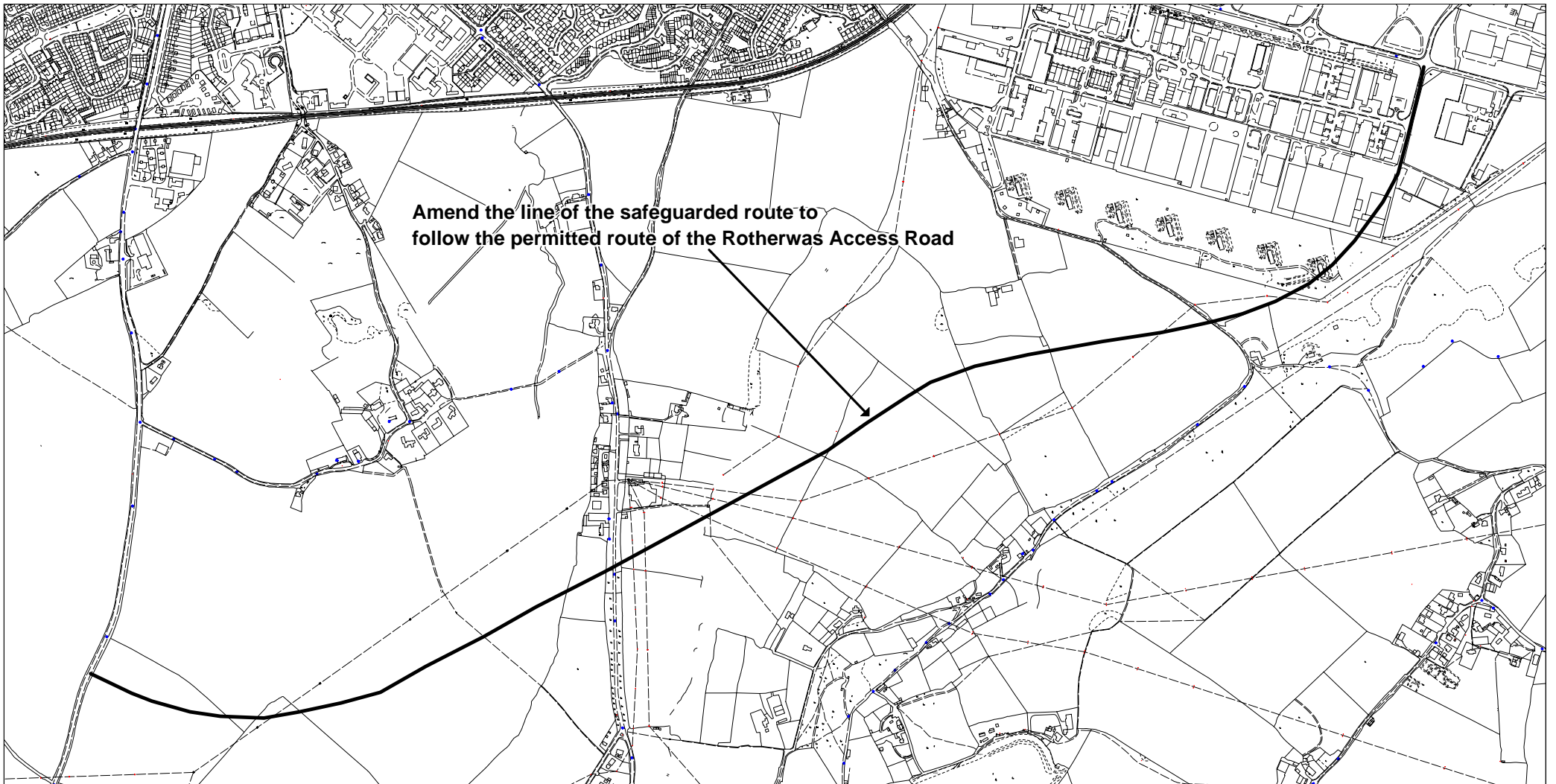
Herefordshire Unitary Development Plan
Proposed Modification September 2006

This Map should be viewed alongside the Deposit Draft Proposals Maps (September 2002) and the Revised Deposit Draft Proposals Map Changes (May 2004)

Reproduced from Ordnance Survey mapping with the permission of the Controller of Her Majesty's Stationery Office. Crown Copyright. Unauthorised reproduction infringes Crown copyright and may lead to prosecution or civil proceedings. LA09069L



Scale 1:4000



Amend the line of the safeguarded route to follow the permitted route of the Rotherwas Access Road

————— Proposed Modification

Map PM11

**Proposed Modification to Inset Map HER 1
(Proposed Modification No 152)**

This Map should be viewed alongside the Deposit Draft Proposals Maps (September 2002) and the Revised Deposit Draft Proposals Map Changes (May 2004)

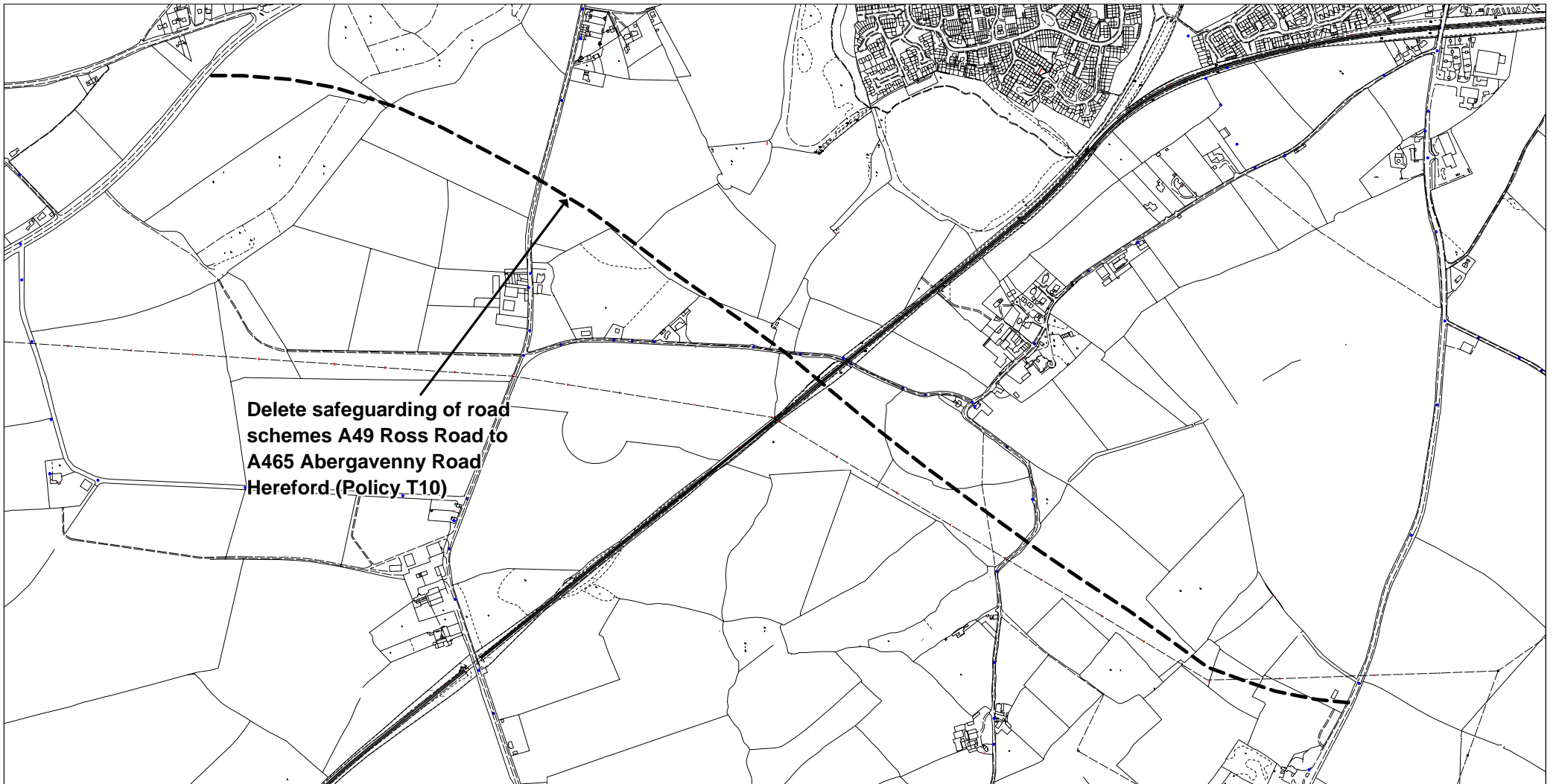
Reproduced from Ordnance Survey mapping with the permission of the Controller of Her Majesty's Stationery Office.
Crown Copyright. Unauthorised reproduction infringes Crown copyright and may lead to prosecution or civil proceedings. LA09069L



**Herefordshire Unitary Development Plan
Proposed Modification September 2006**



Scale 1:12000



----- Proposed Modification

Map PM12

Proposed Modification to Inset Map HER 1
(Proposed Modification No 153)



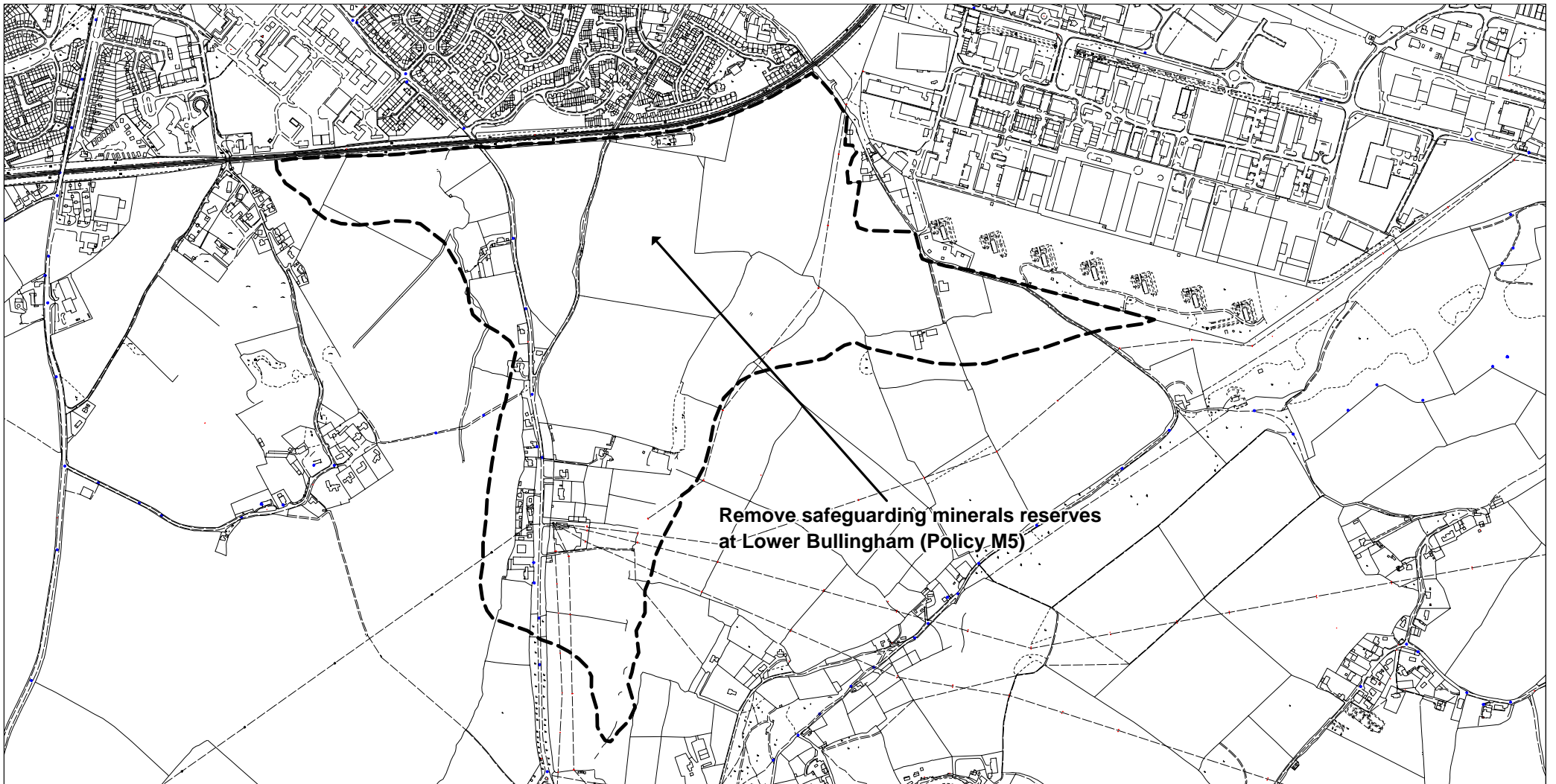
Herefordshire Unitary Development Plan
Proposed Modification September 2006



Scale 1:12000

This Map should be viewed alongside the Deposit Draft Proposals Maps (September 2002)
and the Revised Deposit Draft Proposals Map Changes (May 2004)

Reproduced from Ordnance Survey mapping with the permission of the Controller of Her Majesty's Stationery Office.
Crown Copyright. Unauthorised reproduction infringes Crown copyright and may lead to prosecution or civil proceedings. LA09069L



**Remove safeguarding minerals reserves
at Lower Bullingham (Policy M5)**

----- Proposed Modification

Map PM13

Proposed Modification to Inset Map HER 1
(Proposed Modification No 196)



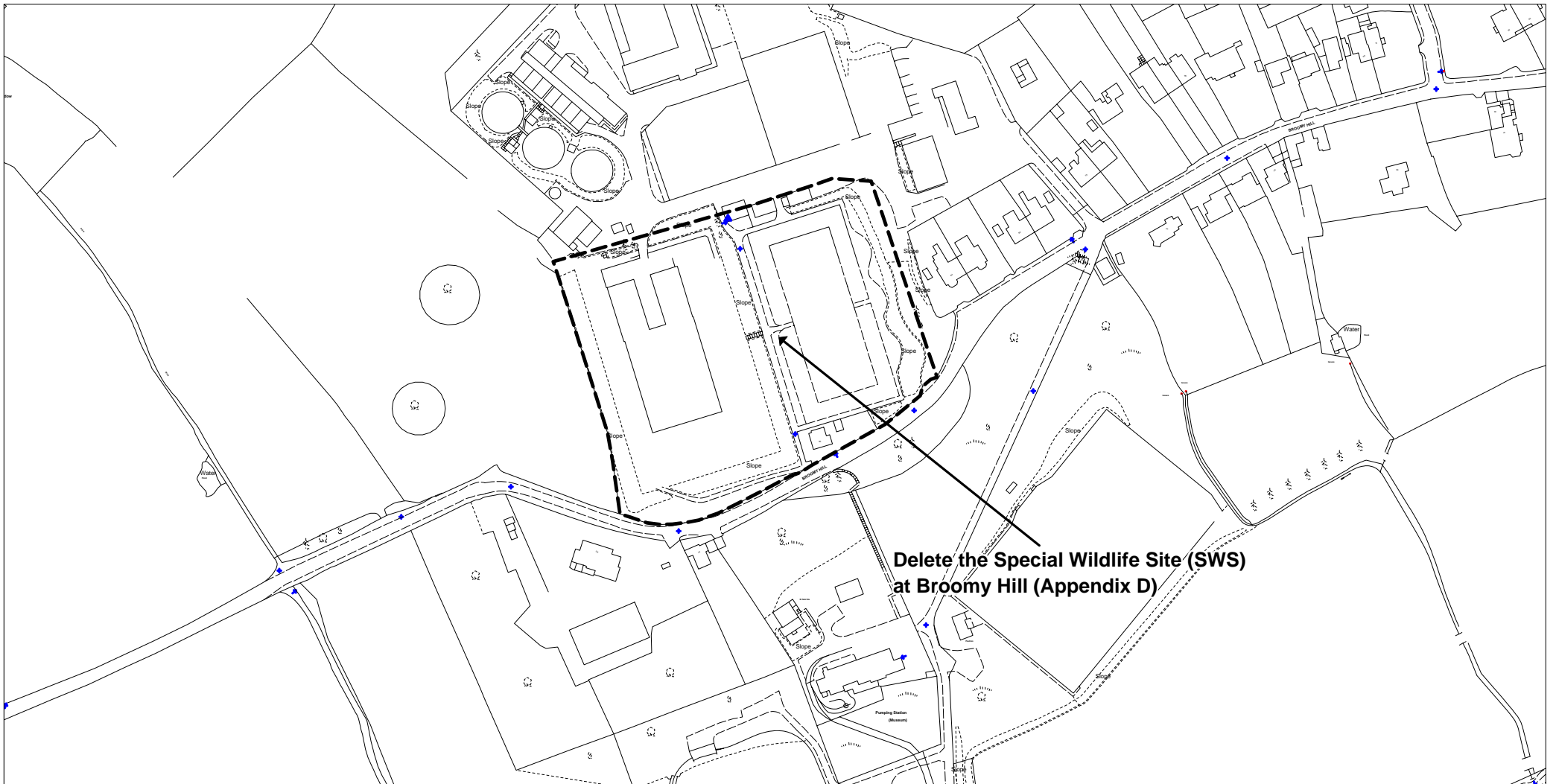
Herefordshire Unitary Development Plan
Proposed Modification September 2006



Scale 1:12000

This Map should be viewed alongside the Deposit Draft Proposals Maps (September 2002)
and the Revised Deposit Draft Proposals Map Changes (May 2004)

Reproduced from Ordnance Survey mapping with the permission of the Controller of Her Majesty's Stationery Office.
Crown Copyright. Unauthorised reproduction infringes Crown copyright and may lead to prosecution or civil proceedings. LA09069L



**Delete the Special Wildlife Site (SWS)
at Broomy Hill (Appendix D)**

----- Proposed Modification

Map PM14

Proposed Modification to Inset Map HER 1
(Proposed Modification No 214)



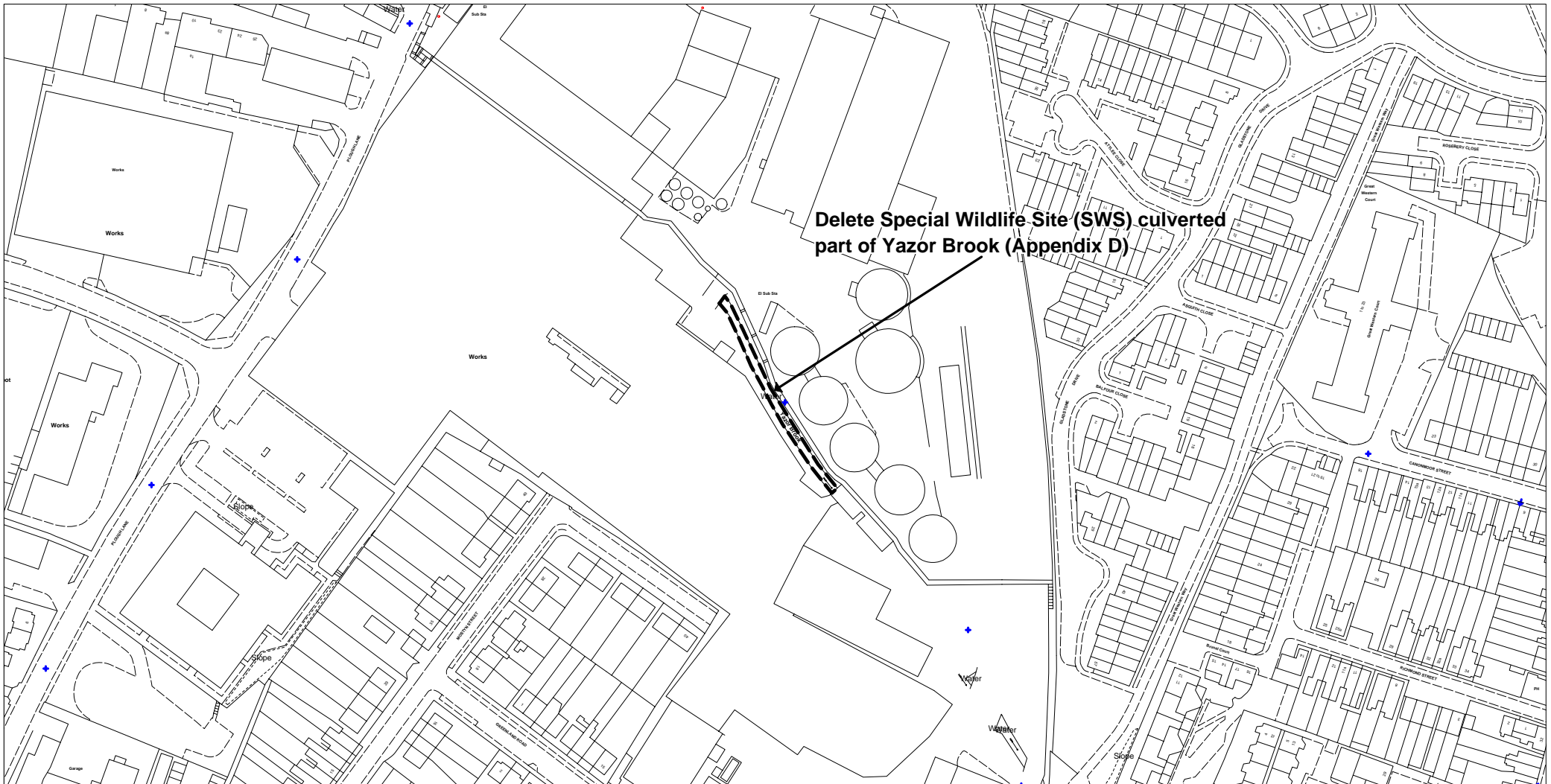
Herefordshire Unitary Development Plan
Proposed Modification September 2006



Scale 1:2500

This Map should be viewed alongside the Deposit Draft Proposals Maps (September 2002)
and the Revised Deposit Draft Proposals Map Changes (May 2004)

Reproduced from Ordnance Survey mapping with the permission of the Controller of Her Majesty's Stationery Office.
Crown Copyright. Unauthorised reproduction infringes Crown copyright and may lead to prosecution or civil proceedings. LA09069L



----- Proposed Modification

Map PM15

Proposed Modification to Inset Map HER 2
(Proposed Modification No 215)

This Map should be viewed alongside the Deposit Draft Proposals Maps (September 2002)
and the Revised Deposit Draft Proposals Map Changes (May 2004)

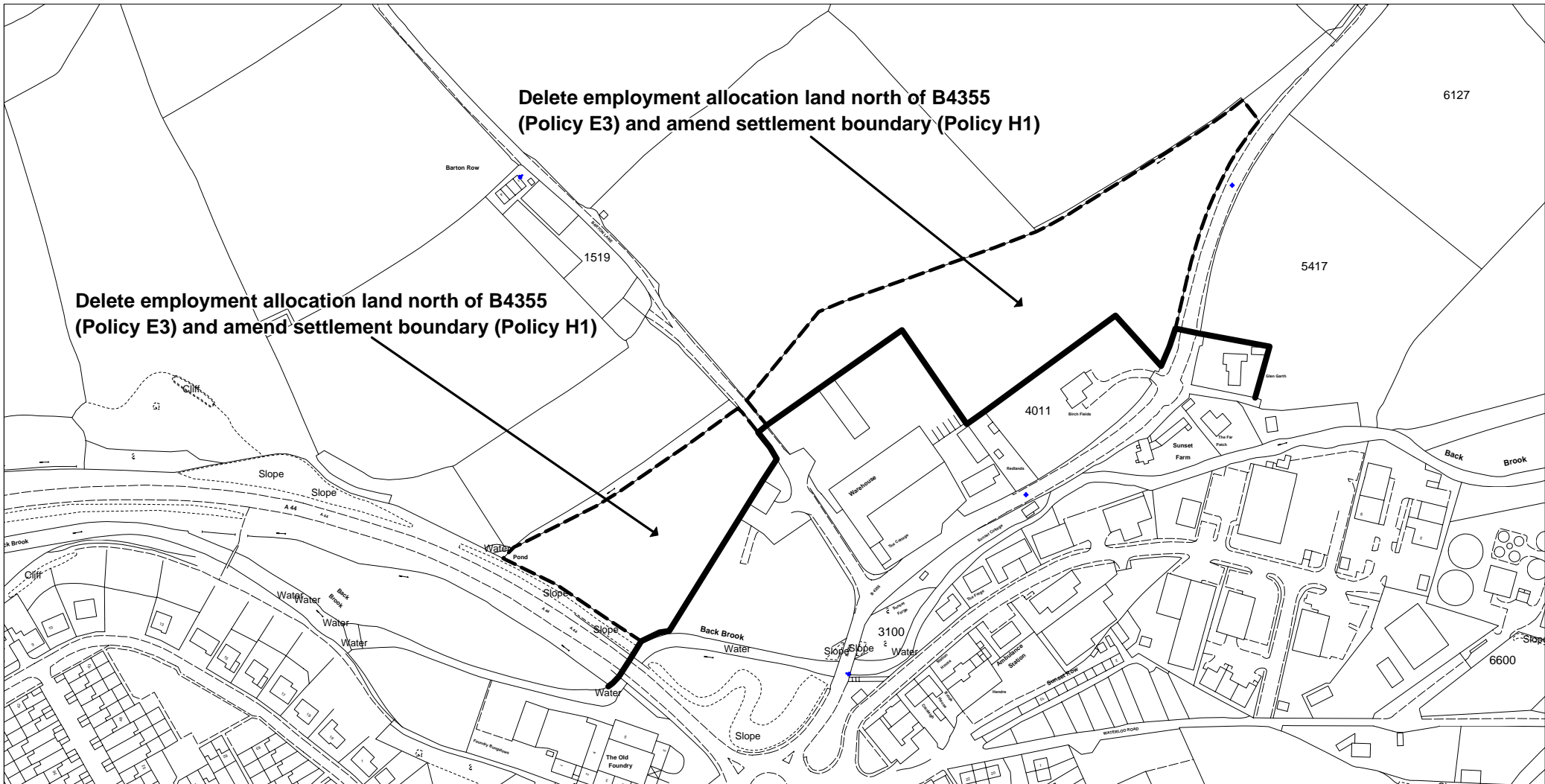


Herefordshire Unitary Development Plan
Proposed Modification September 2006

Reproduced from Ordnance Survey mapping with the permission of the Controller of Her Majesty's Stationery Office.
Crown Copyright. Unauthorised reproduction infringes Crown copyright and may lead to prosecution or civil proceedings. LA09069L



Scale 1:2000



----- Proposed Modification (Policy E3)

————— Proposed Modification (Policy H1)

This Map should be viewed alongside the Deposit Draft Proposals Maps (September 2002) and the Revised Deposit Draft Proposals Map Changes (May 2004)

Reproduced from Ordnance Survey mapping with the permission of the Controller of Her Majesty's Stationery Office. Crown Copyright. Unauthorised reproduction infringes Crown copyright and may lead to prosecution or civil proceedings. LA09069L

Map PM16


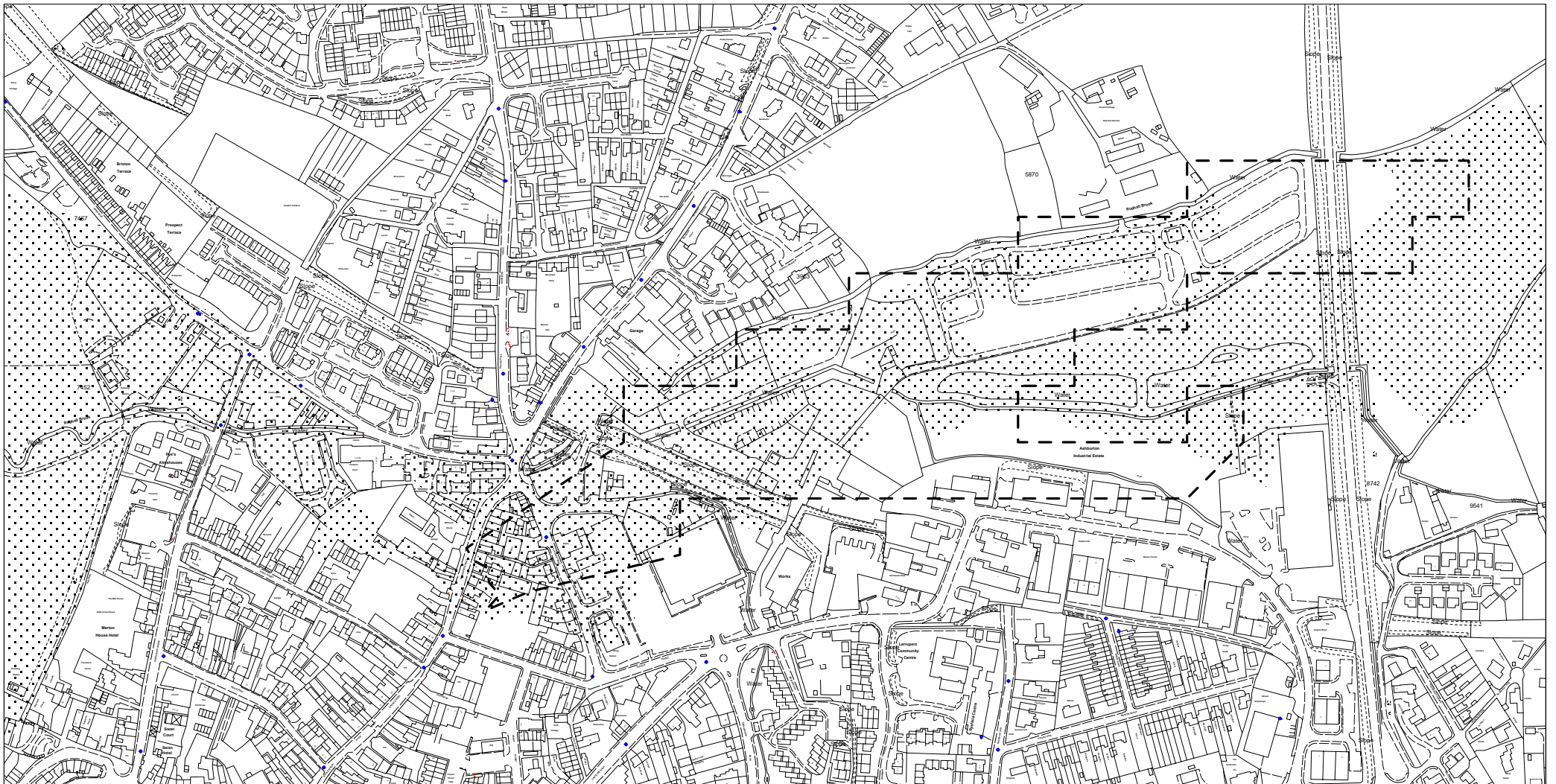
Proposed Modification to Inset Map KING 1
(Proposed Modification No 105)




Herefordshire Unitary Development Plan
Proposed Modification September 2006



Scale 1:3000



**Proposed Modification Land
Liable to Flood (Policy DR7)**



**Revised Deposit Draft Land
Liable to Flood (Policy DR7)**

This Map should be viewed alongside the Deposit Draft Proposals Maps (September 2002) and the Revised Deposit Draft Proposals Map Changes (May 2004)

Reproduced from Ordnance Survey mapping with the permission of the Controller of Her Majesty's Stationery Office.
 Crown Copyright. Unauthorised reproduction infringes Crown copyright and may lead to prosecution or civil proceedings. LA09069L

Map PM17

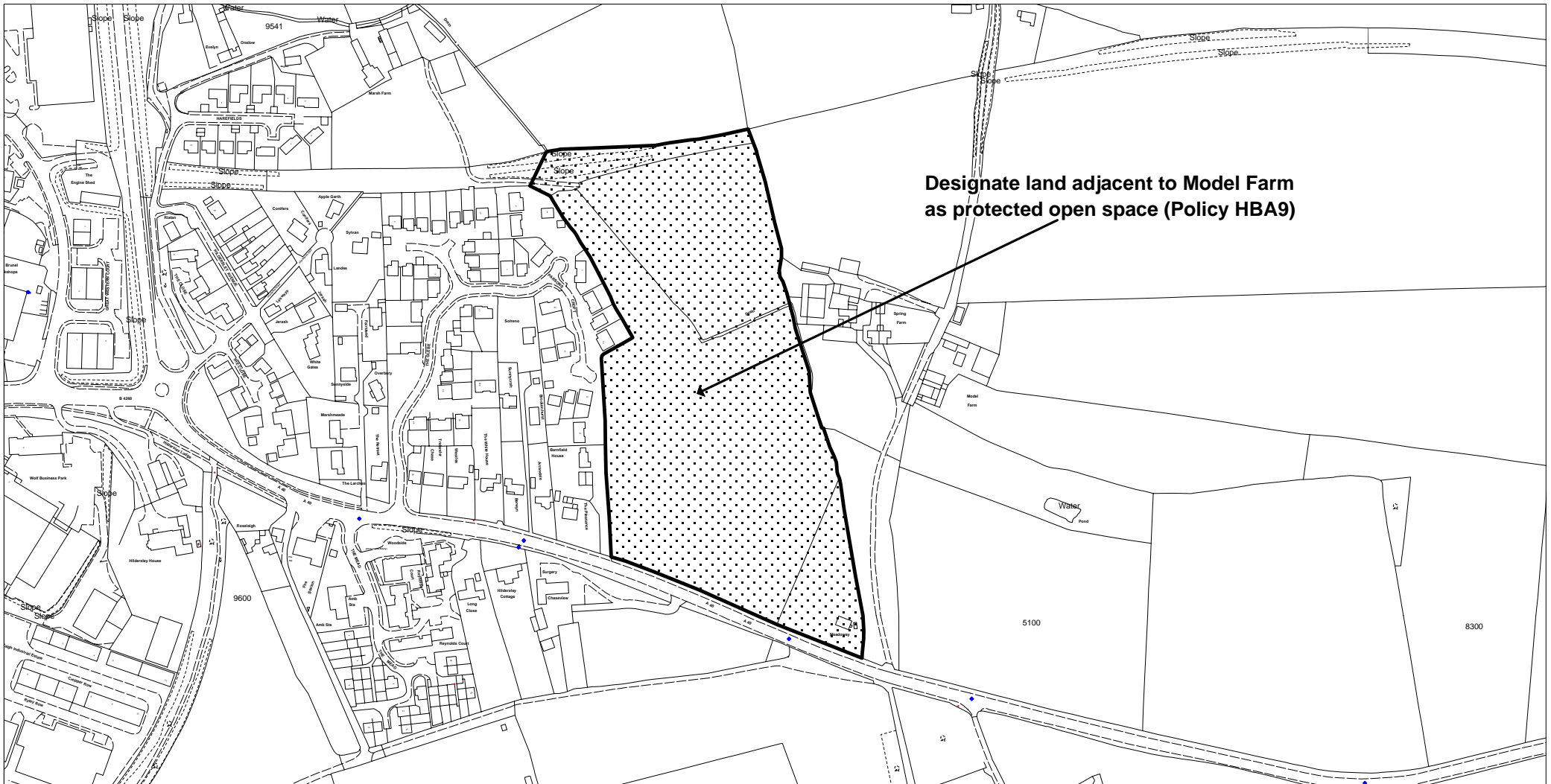
Proposed Modification to Inset Map ROSS 1
 (Proposed Modification No 217)



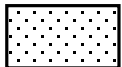
Herefordshire Unitary Development Plan
 Proposed Modification September 2006



Scale 1:5000



Designate land adjacent to Model Farm as protected open space (Policy HBA9)



Proposed Modification

This Map should be viewed alongside the Deposit Draft Proposals Maps (September 2002) and the Revised Deposit Draft Proposals Map Changes (May 2004)

Reproduced from Ordnance Survey mapping with the permission of the Controller of Her Majesty's Stationery Office. Crown Copyright. Unauthorised reproduction infringes Crown copyright and may lead to prosecution or civil proceedings. LA09069L

Map PM18

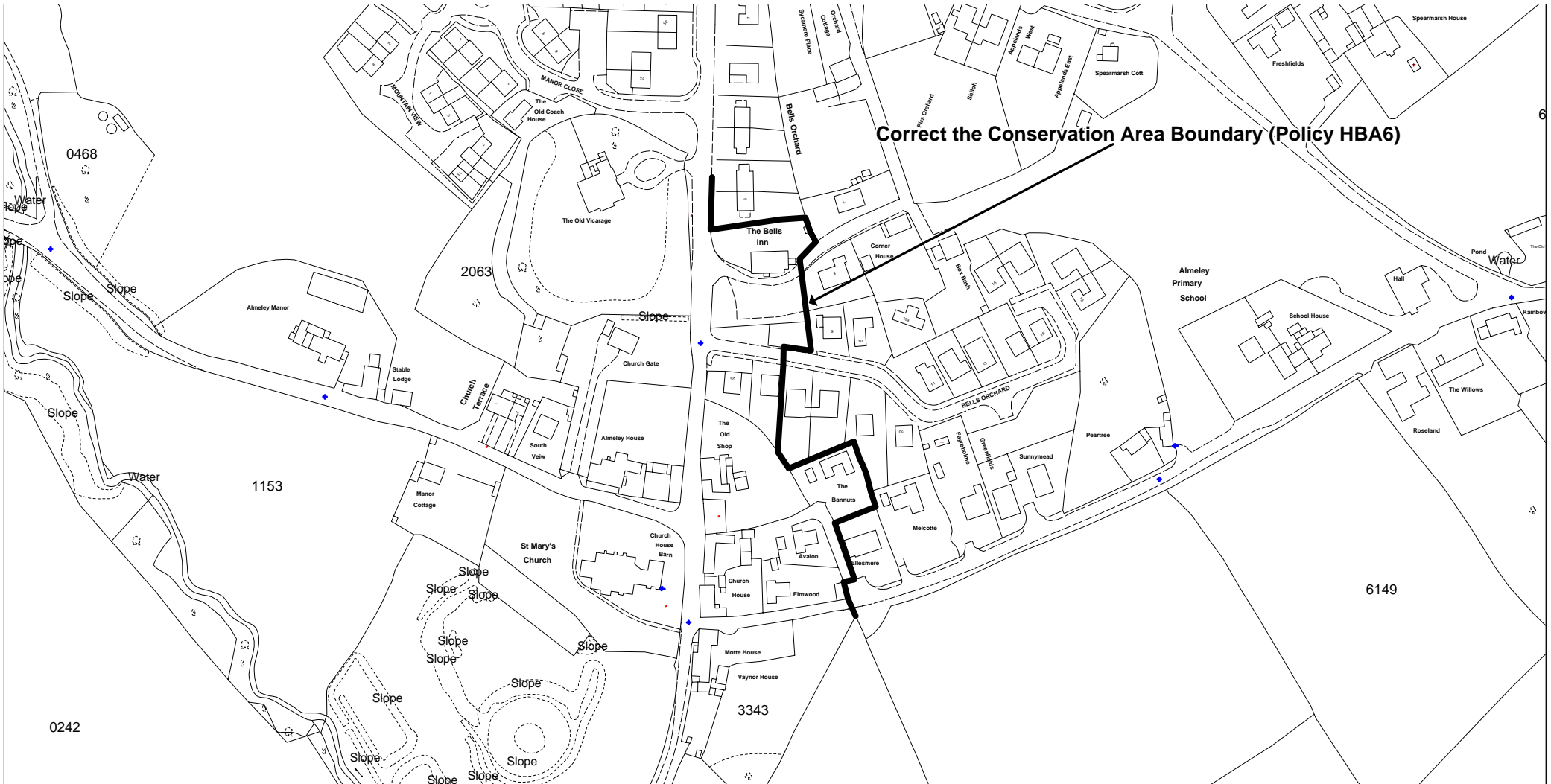
Proposed Modification to Inset Map ROSS 1
(Proposed Modification No 106)



Herefordshire Unitary Development Plan
Proposed Modification September 2006



Scale 1:4000



Correct the Conservation Area Boundary (Policy HBA6)

— Proposed Modification

Map PM19

Proposed Modification to Inset Map 1 Almeley
(Proposed Modification No 218)



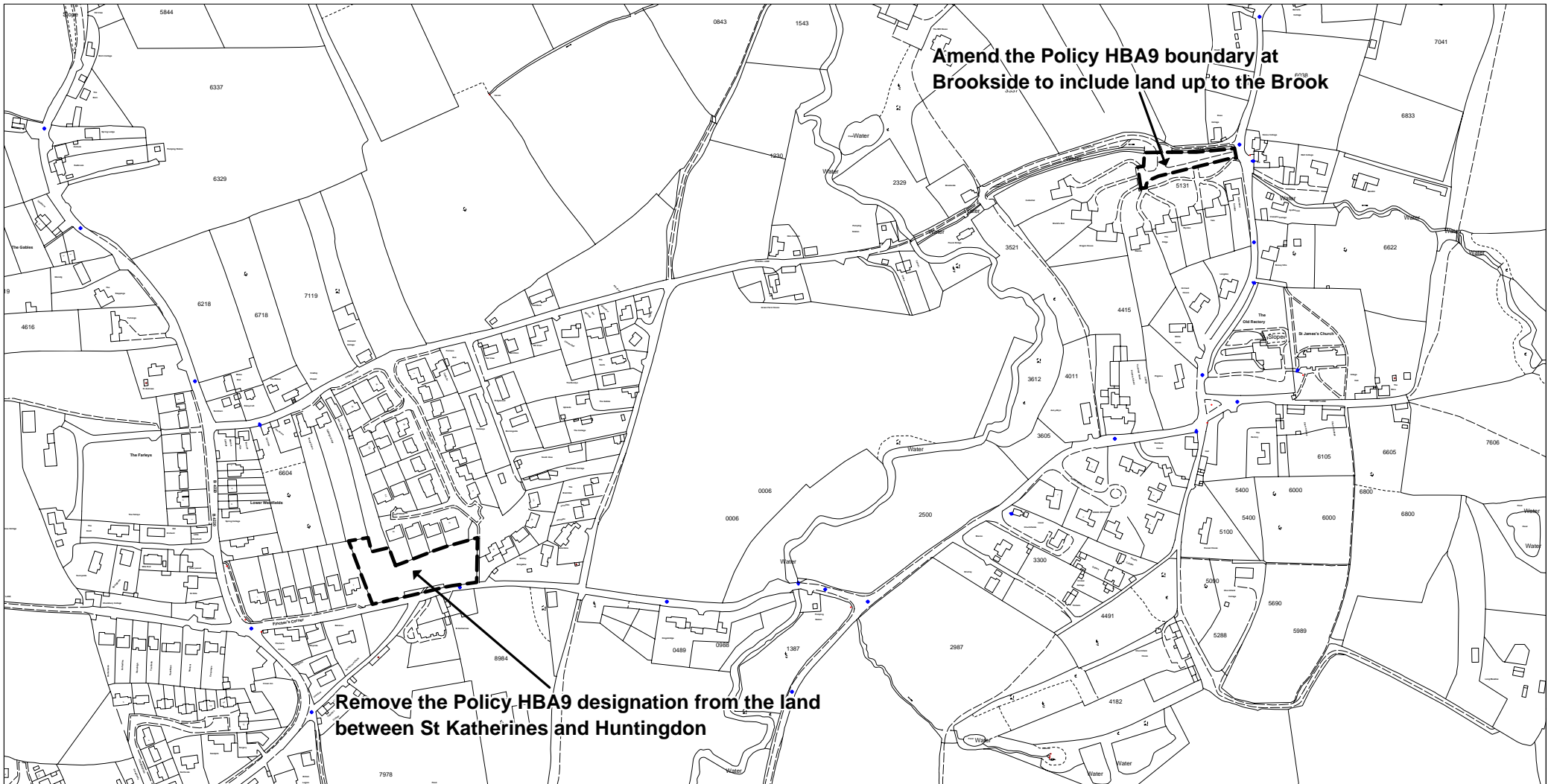
Herefordshire Unitary Development Plan
Proposed Modification September 2006

This Map should be viewed alongside the Deposit Draft Proposals Maps (September 2002) and the Revised Deposit Draft Proposals Map Changes (May 2004)

Reproduced from Ordnance Survey mapping with the permission of the Controller of Her Majesty's Stationery Office. Crown Copyright. Unauthorised reproduction infringes Crown copyright and may lead to prosecution or civil proceedings. LA09069L



Scale 1:2500



----- Proposed Modification

This Map should be viewed alongside the Deposit Draft Proposals Maps (September 2002) and the Revised Deposit Draft Proposals Map Changes (May 2004)

Reproduced from Ordnance Survey mapping with the permission of the Controller of Her Majesty's Stationery Office. Crown Copyright. Unauthorised reproduction infringes Crown copyright and may lead to prosecution or civil proceedings. LA09069L

Map PM20

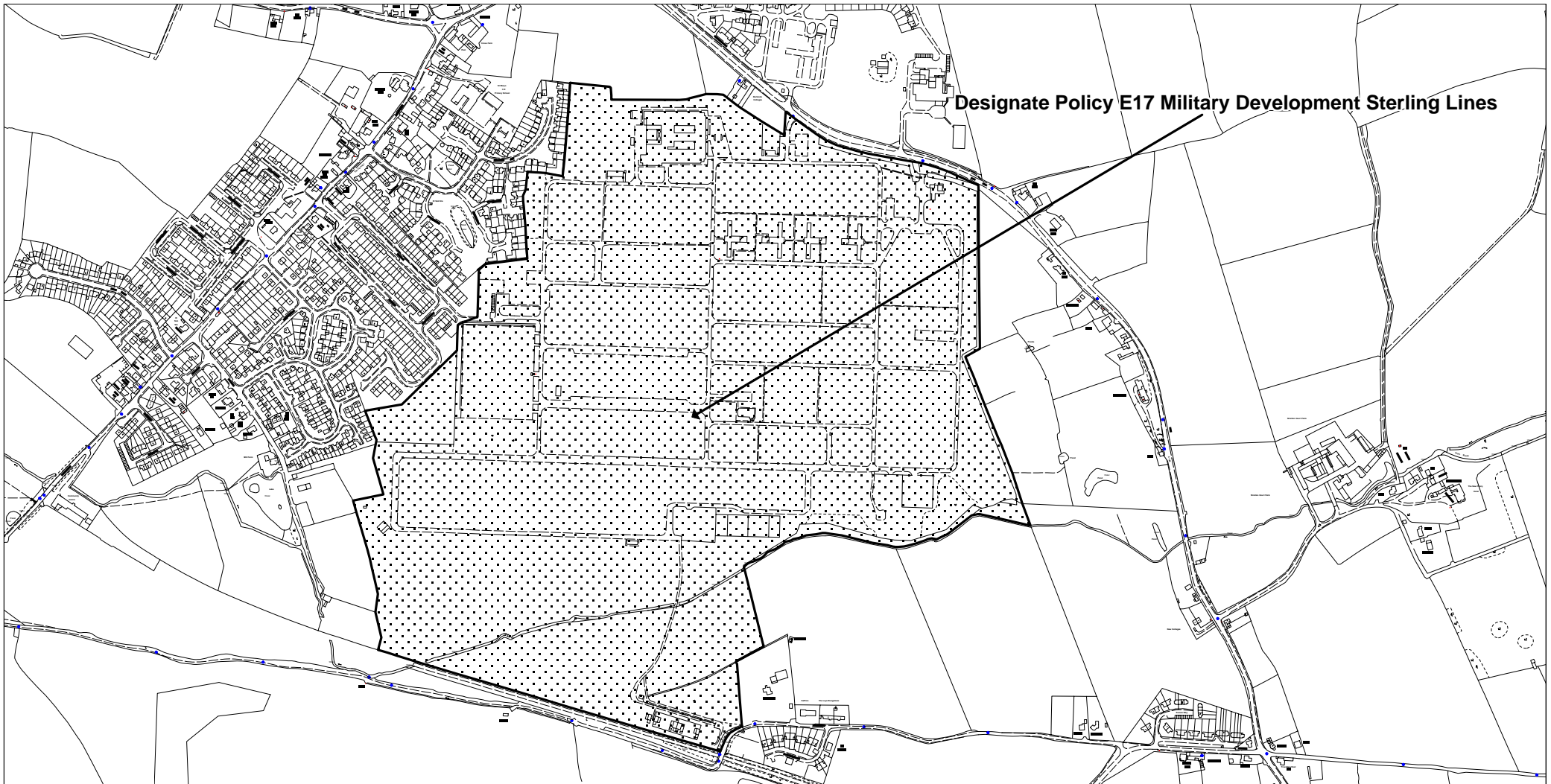
Proposed Modification to Inset Map 11 Cradley
(Proposed Modification No 179, 180)



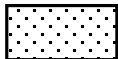
Herefordshire Unitary Development Plan
Proposed Modification September 2006



Scale 1:5000



Designate Policy E17 Military Development Sterling Lines



Proposed Modification

Map PM21

Proposed Modification to Inset Map 12 Credenhill
(Proposed Modification No 117)



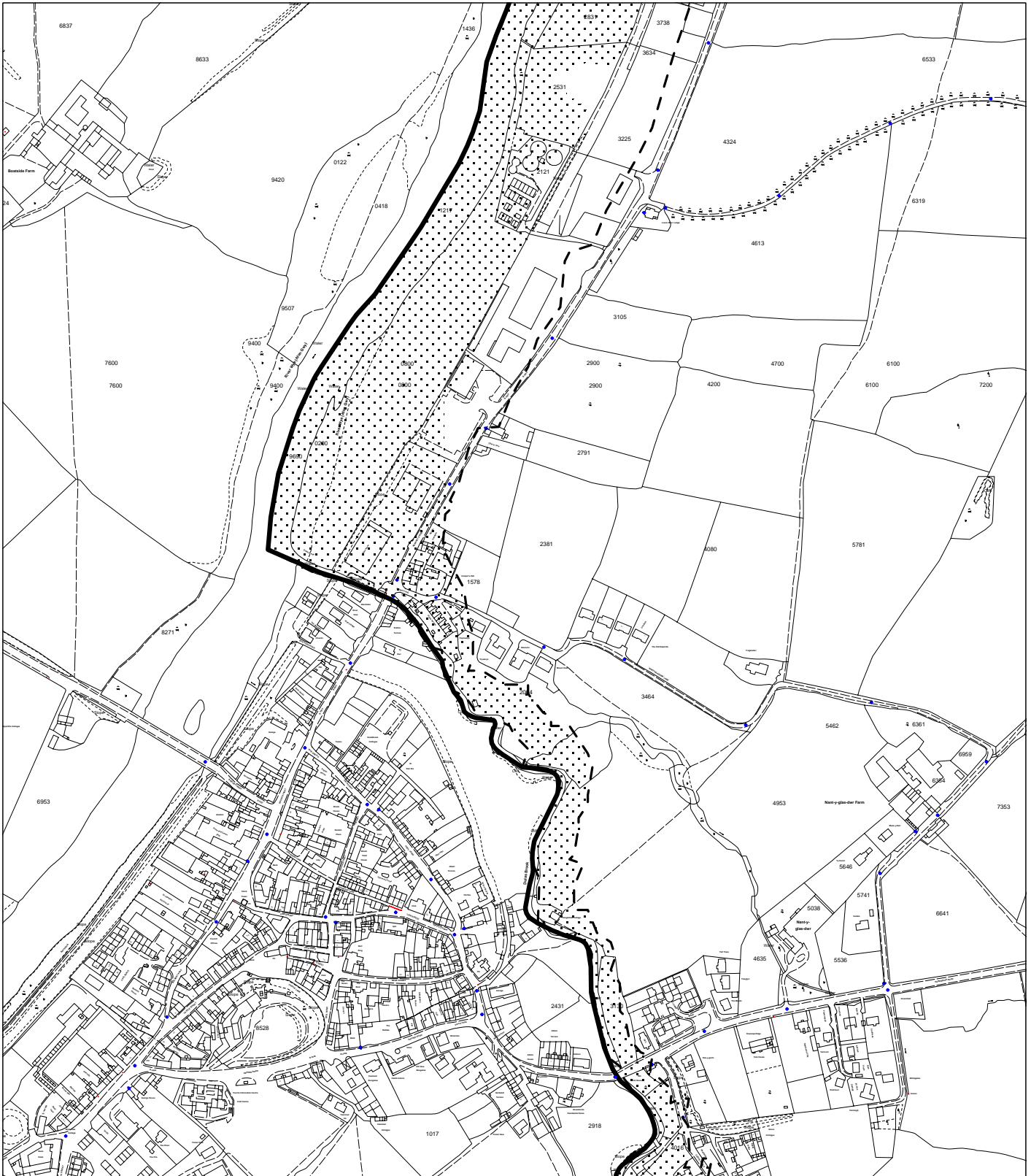
Herefordshire Unitary Development Plan
Proposed Modification September 2006

This Map should be viewed alongside the Deposit Draft Proposals Maps (September 2002)
and the Revised Deposit Draft Proposals Map Changes (May 2004)

Reproduced from Ordnance Survey mapping with the permission of the Controller of Her Majesty's Stationery Office.
Crown Copyright. Unauthorised reproduction infringes Crown copyright and may lead to prosecution or civil proceedings. LA09069L



Scale 1:9000



Map PM22

Proposed Modification to Inset Map 13
Cusop (Proposed Modification No 219)

- Proposed Change Area
Land liable to flood (Policy DR7)
- Proposed Modification
Land liable to flood (Policy DR7)



NORTH
Scale 1:6000

This Map should be viewed alongside the Deposit Draft Proposals Maps (September 2002)
and the Revised Deposit Draft Proposals Map Changes (May 2004)

Reproduced from Ordnance Survey mapping with the permission of the Controller of Her Majesty's Stationery Office.
Crown Copyright. Unauthorised reproduction infringes Crown copyright and may lead to prosecution or civil proceedings. LA09069L



Map PM23

Proposed Modification to Inset Map 15
 Eardisland (Proposed Modification No 220)

 **Proposed Modification
 Land liable to flood (Policy DR7)**

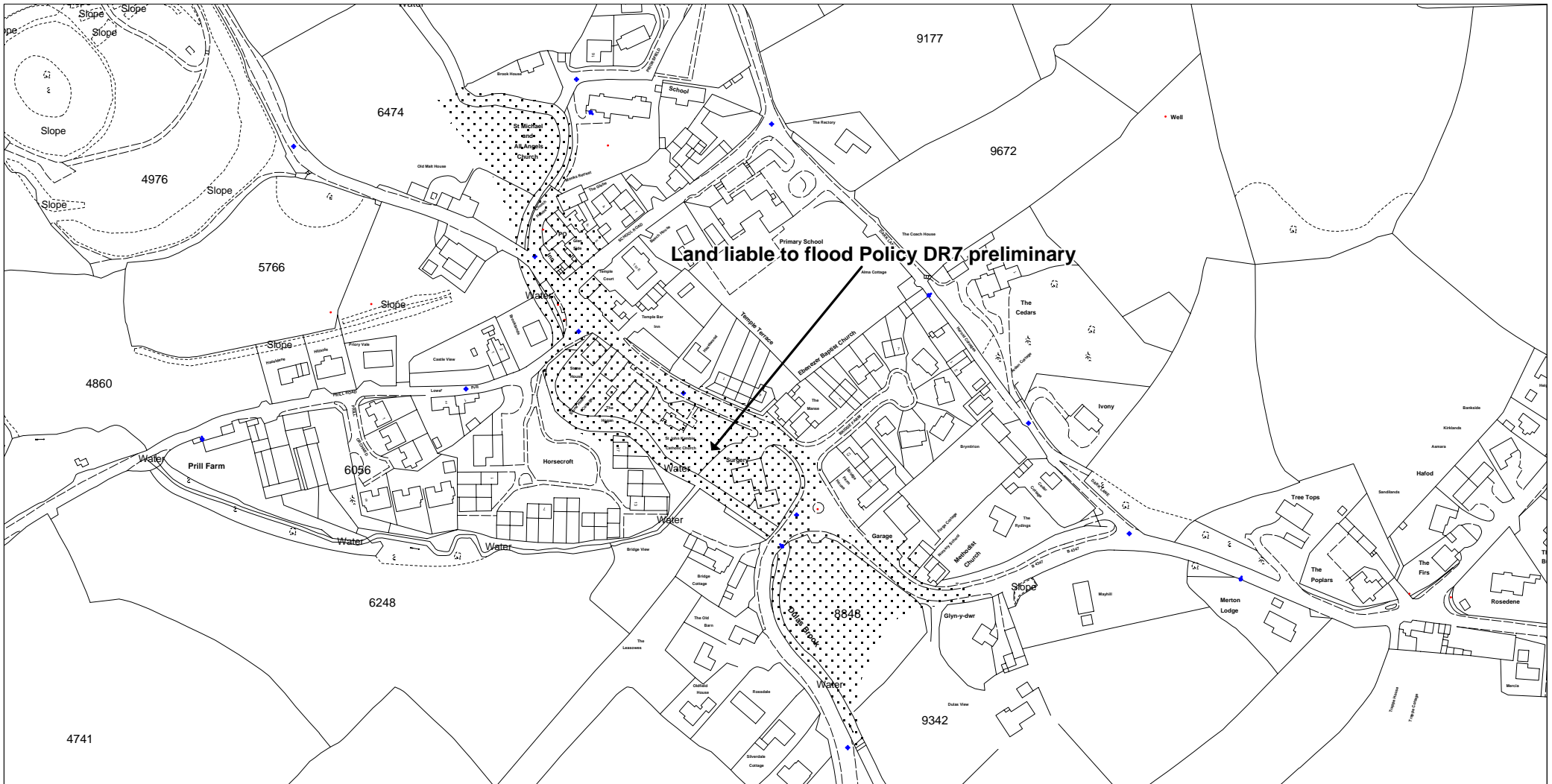
 **Revised Deposit Draft
 Land liable to flood (Policy DR7)**





NORTH
 Scale 1:5000

This Map should be viewed alongside the Deposit Draft Proposals Maps (September 2002)
 and the Revised Deposit Draft Proposals Map Changes (May 2004)

Reproduced from Ordnance Survey mapping with the permission of the Controller of Her Majesty's Stationery Office.
 Crown Copyright. Unauthorised reproduction infringes Crown copyright and may lead to prosecution or civil proceedings. LA09069L



Land liable to flood Policy DR7 preliminary



Proposed Modification

Map PM24

Proposed Modification to Inset Map 17 Ewyas Harold (Proposed Modification No 221)




Herefordshire Unitary Development Plan
Proposed Modification September 2006



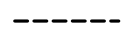
Scale 1:3000

This Map should be viewed alongside the Deposit Draft Proposals Maps (September 2002) and the Revised Deposit Draft Proposals Map Changes (May 2004)

Reproduced from Ordnance Survey mapping with the permission of the Controller of Her Majesty's Stationery Office. Crown Copyright. Unauthorised reproduction infringes Crown copyright and may lead to prosecution or civil proceedings. LA09069L



**Proposed Modification
Land Liable to Flood (Policy DR7)**



**Revised Deposit Draft
Land Liable to Flood (Policy DR7)**

This Map should be viewed alongside the Deposit Draft Proposals Maps (September 2002) and the Revised Deposit Draft Proposals Map Changes (May 2004)

Reproduced from Ordnance Survey mapping with the permission of the Controller of Her Majesty's Stationery Office. Crown Copyright. Unauthorised reproduction infringes Crown copyright and may lead to prosecution or civil proceedings. LA09069L

Map PM25

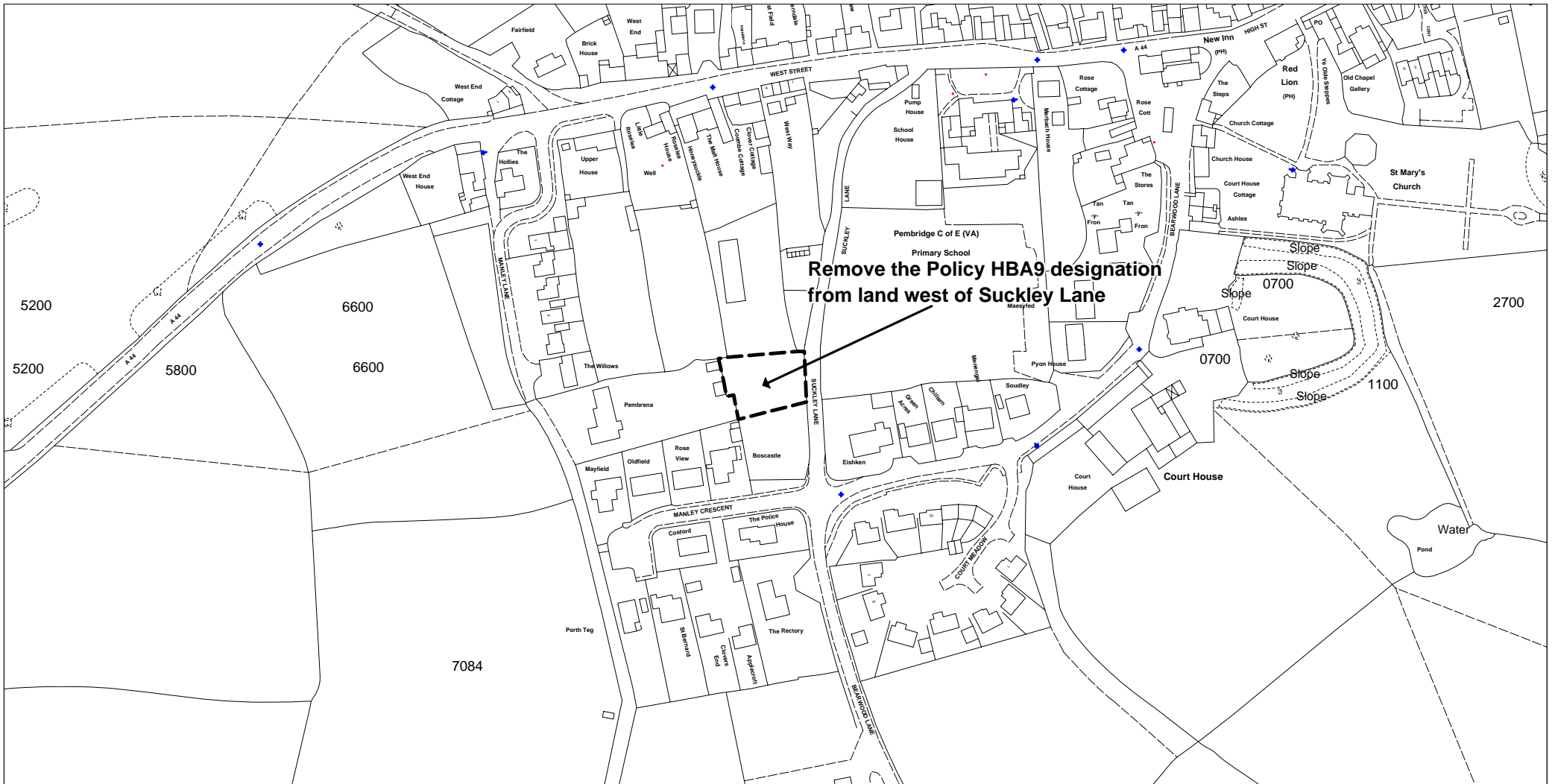
Proposed Modification to Inset Map 23
Leintwardine (Proposed Modification No 037)



Herefordshire Unitary Development Plan
Proposed Modification September 2006



Scale 1:5000



**Remove the Policy HBA9 designation
from land west of Suckley Lane**

----- Proposed Modification

Map PM26

Proposed Modification to Inset Map 33 Pembridge
(Proposed Modification No 178)



Herefordshire Unitary Development Plan
Proposed Modification September 2006

This Map should be viewed alongside the Deposit Draft Proposals Maps (September 2002)
and the Revised Deposit Draft Proposals Map Changes (May 2004)

Reproduced from Ordnance Survey mapping with the permission of the Controller of Her Majesty's Stationery Office.
Crown Copyright. Unauthorised reproduction infringes Crown copyright and may lead to prosecution or civil proceedings. LA09069L



Scale 1:2500




**Proposed Modification
Land Liable to Flood (Policy DR7)**


**Revised Deposit Draft
Land Liable to Flood (Policy DR7)**

This Map should be viewed alongside the Deposit Draft Proposals Maps (September 2002) and the Revised Deposit Draft Proposals Map Changes (May 2004)

Reproduced from Ordnance Survey mapping with the permission of the Controller of Her Majesty's Stationery Office. Crown Copyright. Unauthorised reproduction infringes Crown copyright and may lead to prosecution or civil proceedings. LA09069L

Map PM27

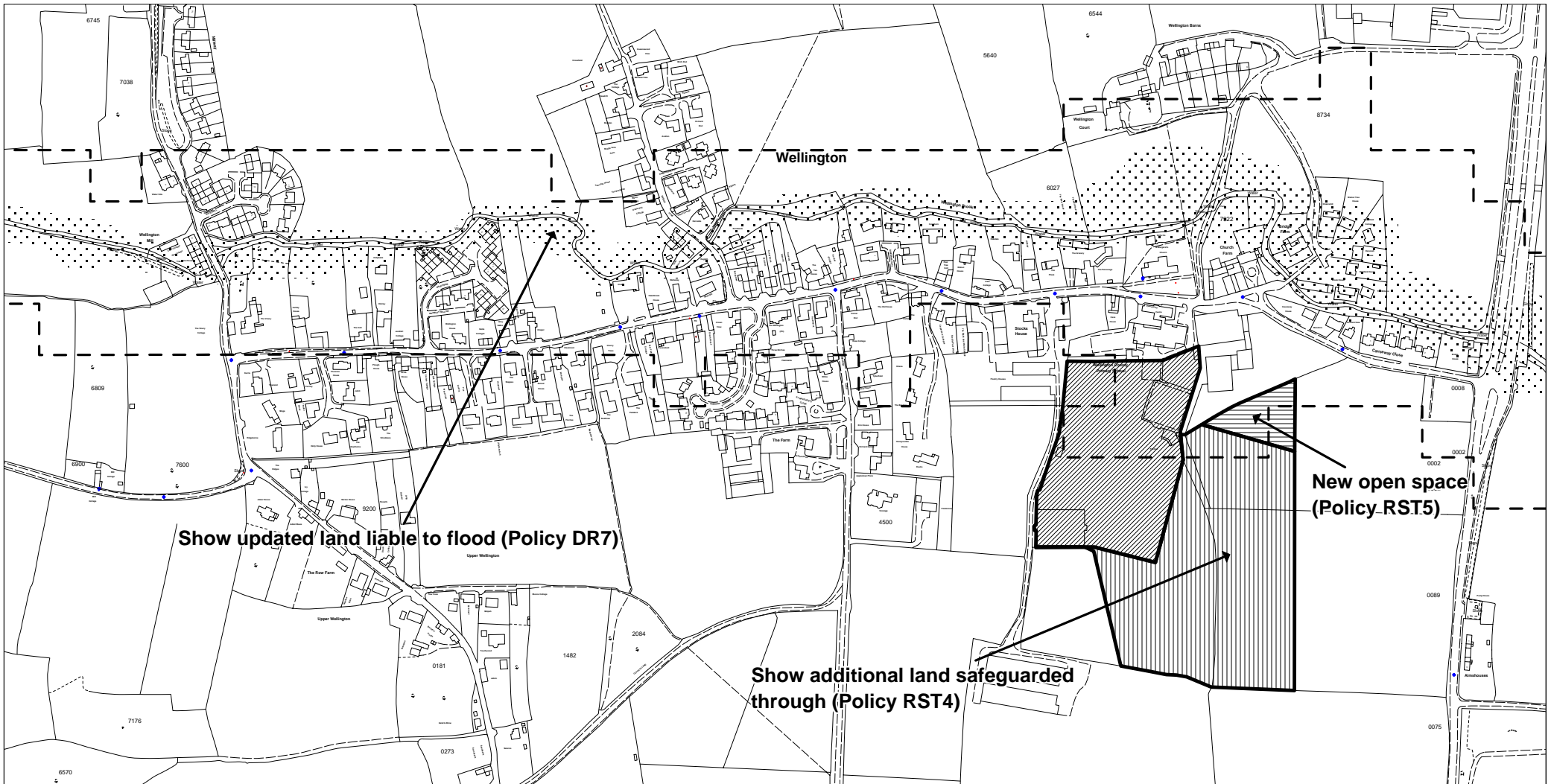
Proposed Modification to Inset Map 39 Coughton
(Proposed Modification No 37)




Herefordshire Unitary Development Plan
Proposed Modification September 2006




Scale 1:6000




**UDP Deposit Draft
Policy RST4**



**Proposed Modification
Policy RST5**



**Proposed Modification
Policy RST4**



**Proposed Modification
Land Liable to Flood (Policy DR7)**



**UDP Deposit Draft
Land Liable to Flood (Policy DR7)**

Map PM28

Proposed Modification to Inset Map 40 Wellington
(Proposed Modification No 37, 79)



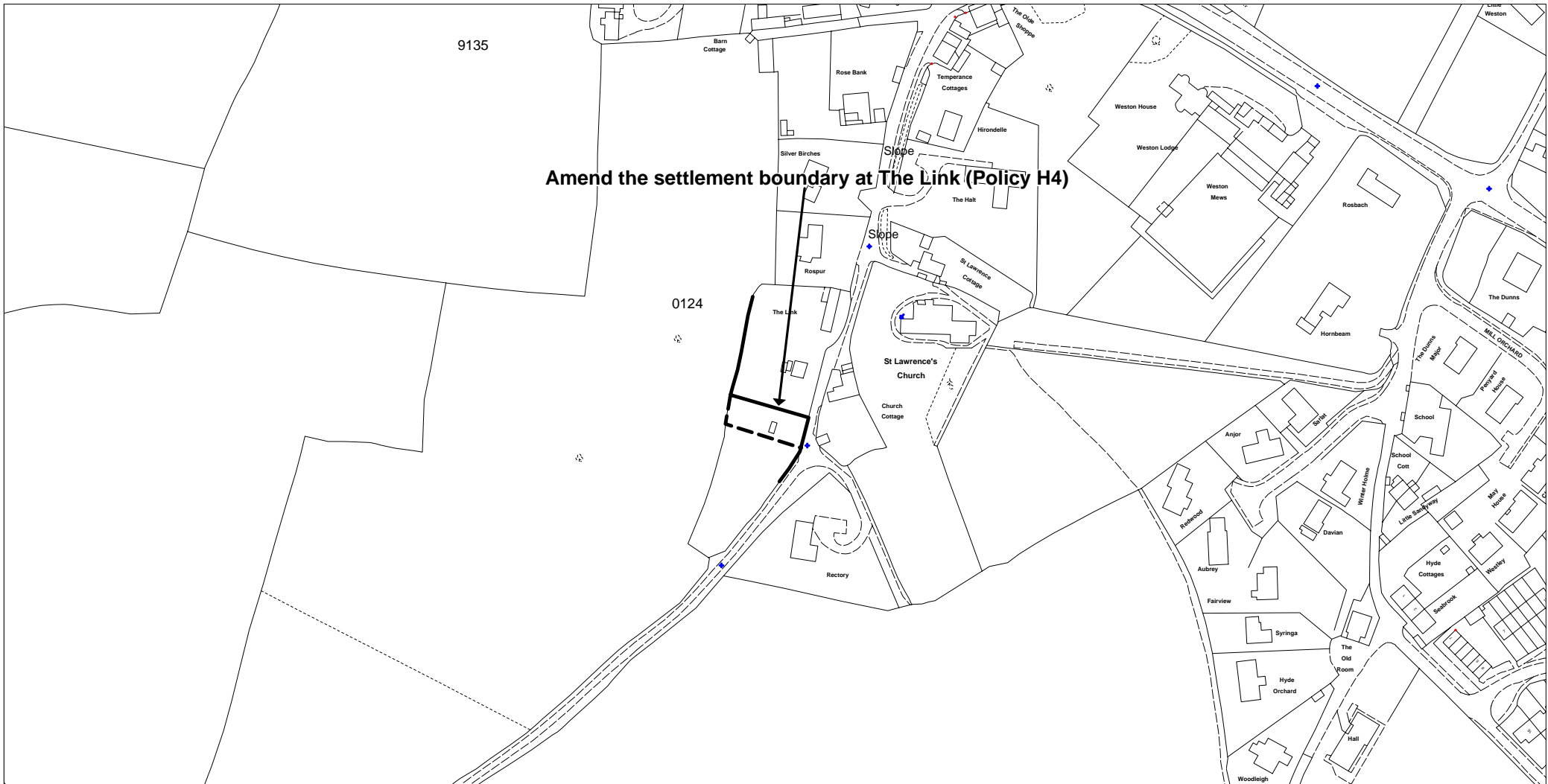
Herefordshire Unitary Development Plan
Proposed Modification September 2006



Scale 1:5500

This Map should be viewed alongside the Deposit Draft Proposals Maps (September 2002)
and the Revised Deposit Draft Proposals Map Changes (May 2004)

Reproduced from Ordnance Survey mapping with the permission of the Controller of Her Majesty's Stationery Office.
Crown Copyright. Unauthorised reproduction infringes Crown copyright and may lead to prosecution or civil proceedings. LA09069L



- Revised Deposit Draft
- Proposed Modification

Map PM29

Proposed Modification to Inset Map 42 Weston under Penyard (Proposed Modification No 77)

This Map should be viewed alongside the Deposit Draft Proposals Maps (September 2002) and the Revised Deposit Draft Proposals Map Changes (May 2004)

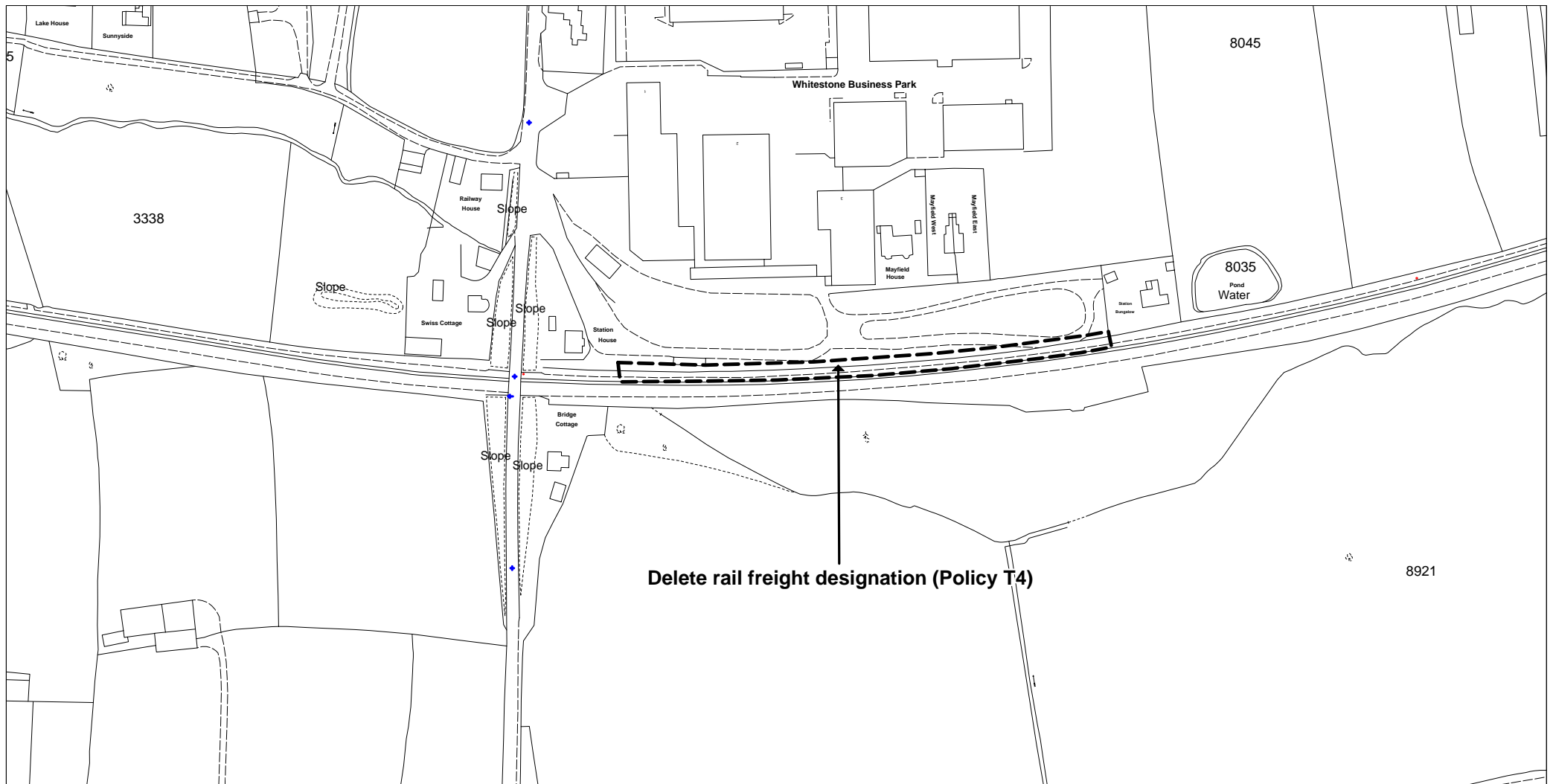
Reproduced from Ordnance Survey mapping with the permission of the Controller of Her Majesty's Stationery Office. Crown Copyright. Unauthorised reproduction infringes Crown copyright and may lead to prosecution or civil proceedings. LA09069L



Herefordshire Unitary Development Plan
Proposed Modification September 2006



Scale 1:2500



----- Proposed Modification

This Map should be viewed alongside the Deposit Draft Proposals Maps (September 2002) and the Revised Deposit Draft Proposals Map Changes (May 2004)

Reproduced from Ordnance Survey mapping with the permission of the Controller of Her Majesty's Stationery Office. Crown Copyright. Unauthorised reproduction infringes Crown copyright and may lead to prosecution or civil proceedings. LA09069L

Map PM30

Proposed Modification to Inset Map 46 Withington
(Proposed Modification No 138)

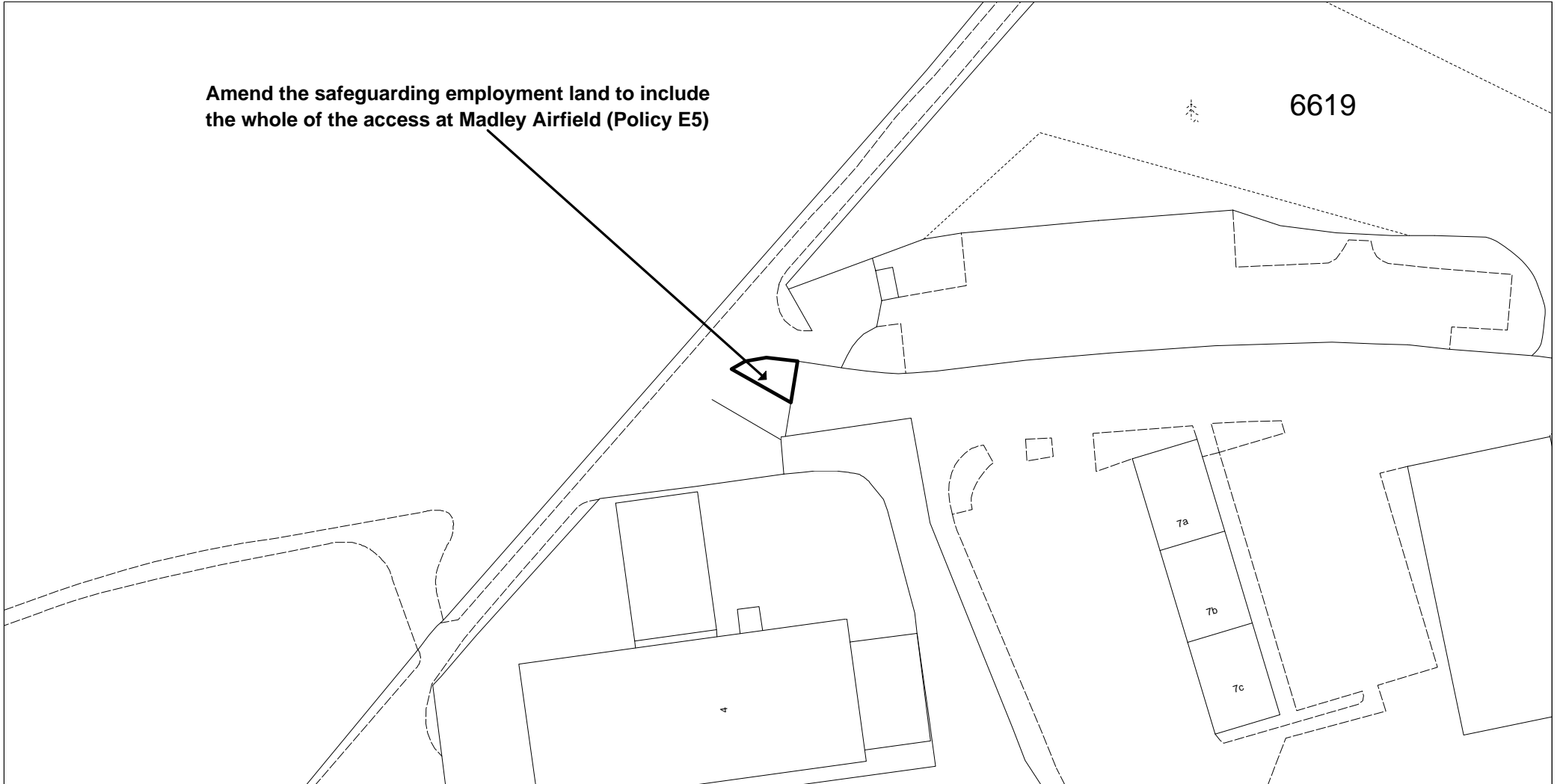


Herefordshire Unitary Development Plan
Proposed Modification September 2006



Scale 1:2500

Amend the safeguarding employment land to include the whole of the access at Madley Airfield (Policy E5)



—— Proposed Modification

This Map should be viewed alongside the Deposit Draft Proposals Maps (September 2002) and the Revised Deposit Draft Proposals Map Changes (May 2004)

Reproduced from Ordnance Survey mapping with the permission of the Controller of Her Majesty's Stationery Office. Crown Copyright. Unauthorised reproduction infringes Crown copyright and may lead to prosecution or civil proceedings. LA09069L

Map PM31

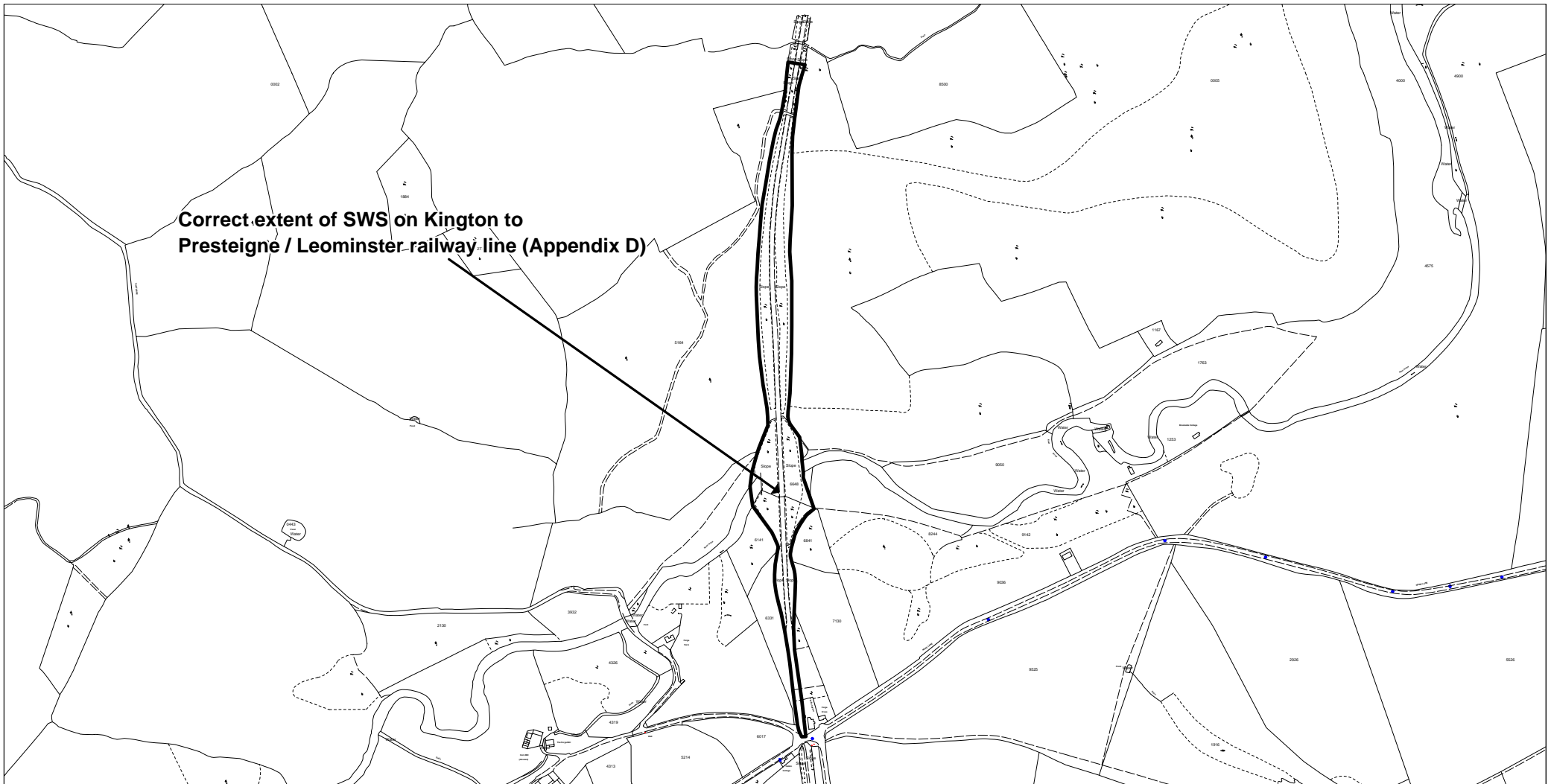
Proposed Modification to Inset Map 50 Madley Airfield (Proposed Modification No 109, 222)



Herefordshire Unitary Development Plan
Proposed Modification September 2006



Scale 1:1250



**Correct extent of SWS on Kington to
Presteigne / Leominster railway line (Appendix D)**

————— Proposed Modification

Map PM32

Proposed Modification to Proposals Map
(Proposed Modification No 213)



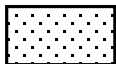
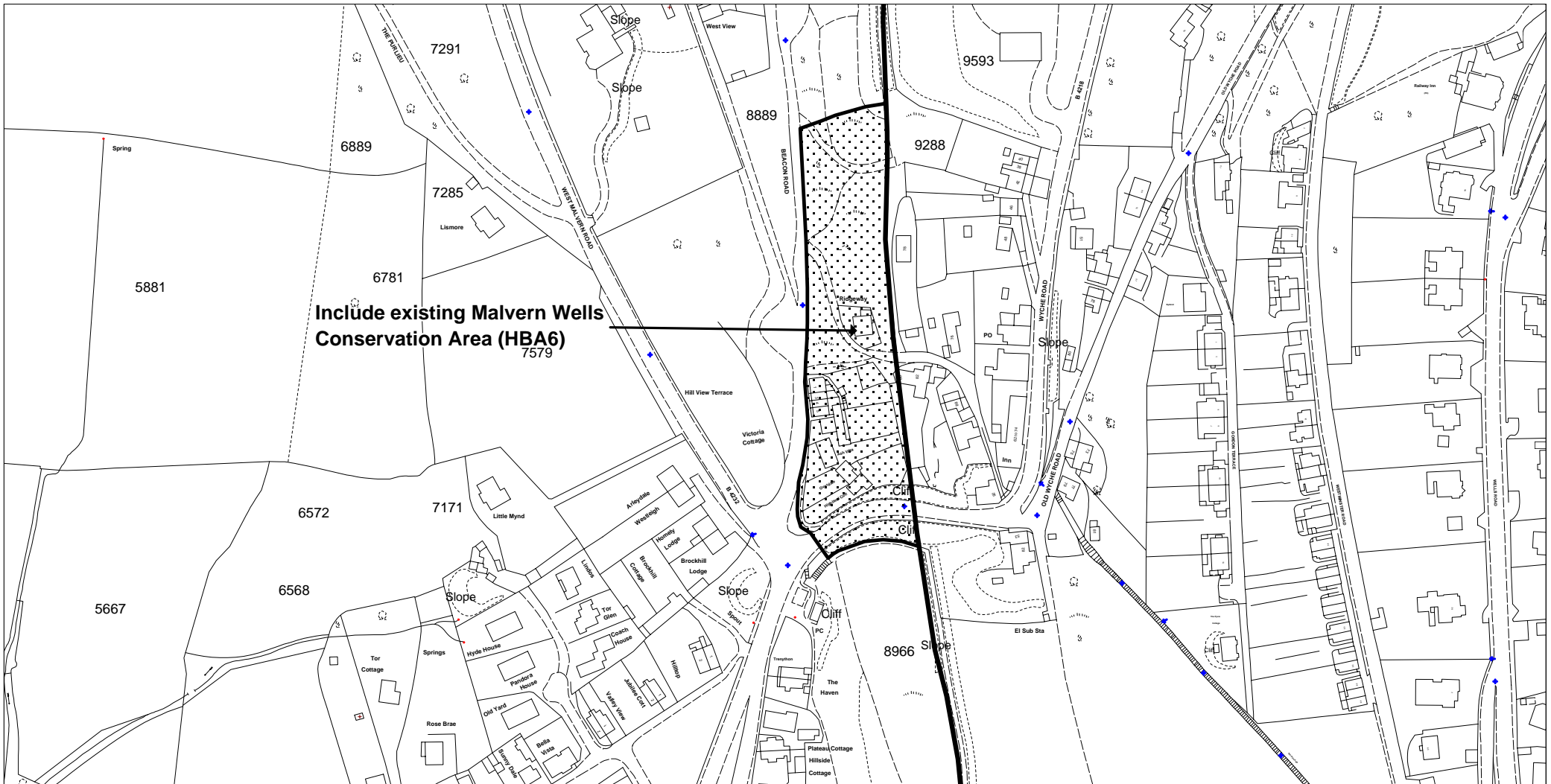
Herefordshire Unitary Development Plan
Proposed Modification September 2006



Scale 1:7000

This Map should be viewed alongside the Deposit Draft Proposals Maps (September 2002)
and the Revised Deposit Draft Proposals Map Changes (May 2004)

Reproduced from Ordnance Survey mapping with the permission of the Controller of Her Majesty's Stationery Office.
Crown Copyright. Unauthorised reproduction infringes Crown copyright and may lead to prosecution or civil proceedings. LA09069L



Proposed Modification

Map PM33

Proposed Modification to Inset Map 79 Malvern Wells (Proposed Modification No 176)



Herefordshire Unitary Development Plan
Proposed Modification September 2006



Scale 1:2500

This Map should be viewed alongside the Deposit Draft Proposals Maps (September 2002) and the Revised Deposit Draft Proposals Map Changes (May 2004)

Reproduced from Ordnance Survey mapping with the permission of the Controller of Her Majesty's Stationery Office. Crown Copyright. Unauthorised reproduction infringes Crown copyright and may lead to prosecution or civil proceedings. LA09069L